

AMENDMENT NO. 1  
TO LEASE  
(SERIES A OF 1993)

THIS AMENDMENT NO. 1 OF LEASE AGREEMENT made as of the 14th day of June, 1996, between the Public Building Commission of Chicago, a municipal corporation (hereinafter referred to as the "Commission" or the "Lessor"), and the Board of Education of the City of Chicago, a municipal corporation (hereinafter referred to as the "Board" or the "Lessee"):

WITNESSETH

WHEREAS, at the request of the Board, the Commission has undertaken the acquisition, construction, improvement, alteration, repair, renovation, rehabilitation and equipping of certain public schools and other educational facilities (the "Project") pursuant to the issuance of Building Revenue Bonds, Series A of 1993 (the "Bonds"); and

WHEREAS, the Board and the Commission entered into a Lease Agreement dated as of the 1st day of April, 1993 (the "Lease") pursuant to which the Commission leases to the Board the sites, buildings and facilities (the "Leased Sites") included in the Project and the Board pays to the Commission rentals sufficient to amortize the principal and interest on the Bonds; and

WHEREAS, the Board and the Commission have determined that it is in the best interests of the citizens of the City of Chicago that the Board undertake a capital improvement program consisting of the repair, renovation, rehabilitation and/or improvement of certain additional schools and facilities (the "Additional School Sites") with funds derived in part from the issuance of the Bonds; and

WHEREAS, the Board has proposed the acquisition of the Additional School Sites by the Commission and the lease of such Additional School Sites to the Board pursuant to an amendment and modification of the Lease that would include the Additional School Sites; and

WHEREAS, Section 22 of the Lease provides, *inter alia*, that the Trustee may not be amended without the consent of any owner of Bond Trustee, except for additions or amendments to the sites listed in Schedule I thereof which do not affect the obligation of the Board to pay rent; and

WHEREAS, the obligations assumed by the Board in the Lease including, but not limited to, the payment of rentals as provided therein will not be diminished, modified or altered by the amendment of the Lease to include the Additional Schools; and

WHEREAS, the Additional School Sites have been approved by the Board, the Commission and the City Council of the City of Chicago, are conveniently located, and of sufficient size to accomplish and effectuate the aforesaid purposes and provide appropriate architectural settings and adequate landscaping;

NOW, THEREFORE, in consideration of the premises and the promises and covenants herein made by each of the parties hereto and for other good and valuable consideration, it is hereby covenanted and agreed by the Board and the Commission as follows:

Section 1. Schedule I-A and Schedule II-A of the Lease between the Board and the Commission are hereby amended and supplemented to include the Additional School Sites as set forth on Exhibit A hereof as additional Leased Sites for the Project.

Section 2. The Board agrees that it will forthwith undertake the renovation, rehabilitation and/or improvement of the Additional School Sites with funds derived in part from the issuance of the Bonds. The obligations of the Commission as set forth in Section 1 of the Lease to cause the preparation of plans, enter into and execute construction contracts, require and procure performance and payment bonds, lien waivers and insurance with respect to the Additional School Sites shall be assumed by the Board.

Section 3. The Board agrees that all obligations assumed by it as Lessee, including the payment of rentals as provided in the Lease, shall continue notwithstanding the amendment of the Lease. The Board further agrees and that it will apply all amounts paid or reimbursed to the Board from the proceeds of the Bonds for the repair, renovation, rehabilitation and/or improvement of the Additional School Sites.

Section 4. Except as modified and supplemented by this amendatory agreement, the Lease shall remain in full force and effect including, without limitation, the obligation of the Board to pay to the Commission rent in the amounts provided in Section 3 of the Lease and all other payments required thereunder, free of any deductions, without abatement, deduction or set off for any reason or cause whatsoever.

IN WITNESS WHEREOF, the Public Building Commission of Chicago, by its Chairman, and the Board of Education of the City of Chicago, by its President, have each caused their respective names to be signed to this instrument and their respective seals to be affixed and attested thereto by their duly authorized officers, this 14th day of June, 1996.

[SEAL]


Attest:




Acting Secretary

PUBLIC BUILDING COMMISSION  
OF CHICAGO

By:

  
Chairman

Approved as to legal form.



Attorney

BOARD OF EDUCATION OF THE CITY OF CHICAGO

By:

[Signature]  
President

[SEAL]

Attest:

[Signature]

Secretary

Authority: September 27, 1995  
Board Report No. 95-0927-RS3  
Consent and Acknowledgment:

SOUTH SHORE BANK, SUCCESSOR TRUSTEE TO  
INDEPENDENCE BANK OF CHICAGO  
as Trustee

By:

[Signature]  
TRUST OFFICER

STATE OF ILLINOIS )

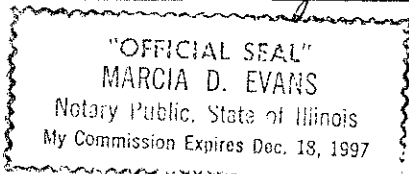
) ss.

COUNTY OF COOK )

I, Marcia D. Evans, a Notary Public in and for said County, in the State aforesaid, do hereby certify that RICHARD M. DALEY and CHRISTOPHER R. HILL, personally known to me to be the Chairman and Acting Secretary, respectively, of the Public Building Commission of the Chicago, a municipal corporation, and personally known to me to be the same persons whose names are subscribed to the foregoing instrument, appeared before me this day in person, and being first duly sworn by me severally acknowledged that as such Chairman and Acting Secretary of the Public Building Commission of Chicago they signed and delivered to be affixed thereto the foregoing Amendment No. 1 to Lease (Series A of 1993), pursuant to the authority given by the Public Building Commission of Chicago, as their free and voluntary act, and as the free and voluntary act and deed of said corporation, for the uses and purposes therein set forth.

GIVEN under my hand and Notarial Seal this 14th day of June, 1996.

[Signature]  
Notary Public



My Commission expires December 18, 19 97

STATE OF ILLINOIS )  
 ) ss.  
COUNTY OF COOK )

I, Estela G. Beltran, a Notary Public in and for said County, in the State aforesaid, do hereby certify that GERY CHICO and NORMA L. TSUHAKO, personally known to me to be the President and Secretary/Assistant Secretary, respectively, of the Board of Education of the City of Chicago, a municipal corporation, and personally known to me to be the same persons whose names are subscribed to the foregoing instrument, appeared before me this day in person, and being first duly sworn by me severally acknowledged that as such President and Secretary/Assistant Secretary of the Board of Education of the City of Chicago, they signed and delivered to be affixed thereto the foregoing Amendment No. 1 to Lease (Series A of 1993), pursuant to the authority given by the Board of Education of the City of Chicago, as their free and voluntary act, and as the free and voluntary act and deed of said corporation, for the uses and purposes therein set forth.

GIVEN under my hand and Notarial Seal this 26th day of February, 1996.

Estela G. Beltran  
Notary Public



My Commission expires July 18, 1999

# EXHIBIT A

SCHEDULE I TO DEED  
Street Addresses  
Legal Descriptions  
Permanent Index Numbers

1. **BEARD**

Daniel Carter Beard School  
6445 W. Strong St.  
Chicago, Illinois  
Unit No. 4960

LOTS 11 TO 31, BOTH INCLUSIVE, IN MCMAHON AND HOBAN'S SUBDIVISION OF THE EAST 7.5 ACRES (EXCEPT THE EAST 156.77 FEET THEREOF) OF THE NORTH HALF OF THE SOUTH HALF OF THE SOUTH HALF OF THE SOUTH EAST QUARTER OF SECTION 7, TOWNSHIP 40 NORTH, RANGE 13, EAST OF THE THIRD PRINCIPAL MERIDIAN, IN COOK COUNTY, ILLINOIS, AND VACATED STREET AND ALLEY, IN COOK COUNTY, ILLINOIS.

13-07-422-039                      13-07-422-040                      13-07-423-001

2. **BELDING**

Hiram H. Belding School  
4257 N. Tripp Av.  
Chicago, Illinois 60641  
Unit No. 2260

LOTS 1, 4, 5, 8, 9, 12, 13, 16, & 17 OF BLOCK 11 IN IRVING PARK, BEING A SUBDIVISION OF SOUTH EAST ¼ OF SECTION 15 AND THE NORTH ½ OF THE NORTH EAST ¼ OF SECTION 22, TOWNSHIP 40 NORTH, RANGE 13, EAST OF THE THIRD PRINCIPAL MERIDIAN; ALSO,

SUBLOTS 1 TO 6 AND VACATED PRIVATE ALLEY OF F. GEUDTNER'S RESUBDIVISION OF LOTS 20, 21 AND 24 OF BLOCK 11 OF IRVING PARK SUBDIVISION, AFORESAID AND VACATED ALLEY, IN COOK COUNTY, ILLINOIS.

13-15-409-001                      13-15-409-003                      13-15-409-005  
13-15-409-002                      13-15-409-004                      13-15-409-006

3. **BLACK**

Robert A. Black Magnet  
9101 S. Euclid Av.  
Chicago, Illinois 60617  
Unit No. 7860

LOTS 9 TO 37, INCLUSIVE, AND LOT 38 (EXCEPT THE SOUTH 10 FEET THEREOF) IN THE SUBDIVISION OF BLOCK 24 IN STONY ISLAND HEIGHTS, A SUBDIVISION OF PART OF THE SOUTH WEST QUARTER OF SECTION 1, TOWNSHIP 37 NORTH, RANGE 14, EAST OF THE THIRD PRINCIPAL MERIDIAN, IN COOK COUNTY, ILLINOIS.

25-01-307-001	25-01-307-005	25-01-307-009	25-01-307-059
25-01-307-002	25-01-307-006	25-01-307-010	
25-01-307-003	25-01-307-007	25-01-307-046	
25-01-307-004	25-01-307-008	25-01-307-047	

4. **BLAINE**

James G. Blaine School  
1420 W. Grace St.  
Chicago, Illinois  
Unit No. 2300

THE SOUTH 12.5 FEET OF LOT 10, ALL OF LOTS 11, 12, 13, 14, 16, 17, 18 AND 19 AND THE VACATED ALLEYS IN BLOCK 4 IN LAKE VIEW HIGH SCHOOL SUBDIVISION OF THE NORTH WEST QUARTER OF THE NORTH WEST QUARTER OF SECTION 20, TOWNSHIP 40 NORTH, RANGE 14, EAST OF THE THIRD PRINCIPAL MERIDIAN, IN COOK COUNTY, ILLINOIS; ALSO,

SUB-LOTS 119 TO 129, BOTH INCLUSIVE, AND VACATED ALLEYS, IN OSCAR CHARLES' ADDITION TO LANE PARK, A SUBDIVISION OF LOT 15 IN BLOCK 4, LOT 15 IN BLOCK 5, AND LOT 14 IN BLOCK 6 OF LAKE VIEW HIGH SCHOOL SUBDIVISION, AFORESAID, IN THE NORTH WEST QUARTER OF THE SOUTHWEST QUARTER OF THE NORTH WEST QUARTER OF SECTION 20, TOWNSHIP 40 NORTH, RANGE 14 AND IN COOK COUNTY, ILLINOIS.

14-20-107-019	14-20-107-028	14-20-107-032
14-20-107-020	14-20-107-029	14-20-107-033

5. **BLAIR SPECIAL ED**

Blair Special Education Facility  
6751 W. 63rd Pl.  
Chicago, Illinois 60638  
Unit No. 4990

LOTS 1 TO 24, BOTH INCLUSIVE, IN BLOCK 31, IN FREDRICK H. BARTLETT'S CHICAGO HIGHLANDS IN THE NORTH WEST QUARTER OF THE NORTH EAST QUARTER OF SECTION 19, TOWNSHIP 38 NORTH, RANGE 13, EAST OF THE THIRD PRINCIPAL MERIDIAN, IN COOK COUNTY, ILLINOIS.

19-19-204-001	19-19-204-008	19-19-204-014	19-19-204-020
19-19-204-002	19-19-204-009	19-19-204-015	19-19-204-021
19-19-204-003	19-19-204-010	19-19-204-016	19-19-204-022
19-19-204-004	19-19-204-011	19-19-204-017	19-19-204-023
19-19-204-005	19-19-204-012	19-19-204-018	19-19-204-024
19-19-204-006	19-19-204-013	19-19-204-019	
19-19-204-007			

6. **BOND**

Carrie Jacobs Bond  
7050 S. May St.  
Chicago, Illinois 60621  
Unit No. 6550

THE SOUTH 20 FEET OF LOT 7, ALL OF LOTS 8 TO 41, BOTH INCLUSIVE, AND VACATED ALLEYS IN BLOCK 13, IN LEE'S SUBDIVISION OF THE WEST HALF OF THE SOUTH EAST QUARTER OF SECTION 20, TOWNSHIP 38 NORTH, RANGE 14, EAST OF THE THIRD PRINCIPAL MERIDIAN, IN COOK COUNTY, ILLINOIS.

20-20-424-036

7. **BONTEMPS**

Arna Wendell Bontemps School  
1241 W. 58th St.  
Chicago, Illinois 60636  
Unit No. 5750

LOTS 209 TO 216, INCLUSIVE, LOTS 265 TO 273, INCLUSIVE, LOTS 288 TO 290, INCLUSIVE, LOT 291 (EXCEPT THAT PART DEDICATED FOR ALLEY), LOTS 292 TO 296, INCLUSIVE, LOTS 345 TO 349, INCLUSIVE, LOT 350 (EXCEPT THAT PART DEDICATED FOR ALLEY), LOTS 351 TO 353, INCLUSIVE, ALSO VACATED 16 FOOT ALLEY LYING BETWEEN LOTS 288 TO 290, INCLUSIVE, AND LOTS 351 TO 353, INCLUSIVE, AS VACATED BY ORDINANCE PASSED ON JULY 17, 1918 AND RECORDED AS DOCUMENT #6391515 ON SEPTEMBER 16, 1918, ALL IN CENTER AVENUE ADDITION IN THE NORTH WEST QUARTER OF SECTION 17, TOWNSHIP 38 NORTH, RANGE 14, EAST OF THE THIRD PRINCIPAL MERIDIAN, IN COOK COUNTY, ILLINOIS.

20-17-130-036	20-17-130-039	20-17-131-027	20-17-131-029
20-17-130-037	20-17-131-004	20-17-131-028	
20-17-130-038	20-17-131-026		



8. **BRENAN**

Thomas Brenan School  
11411 S. Eggleston Av.  
Chicago, Illinois 60628  
Unit No. 2360

LOTS 1 TO 46, AND VACATED ALLEYS IN BLOCK 32, IN SHELDON HEIGHTS, BEING A SUBDIVISION OF THE NORTH WEST QUARTER OF SECTION 21, TOWNSHIP 37 NORTH, RANGE 14, EAST OF THE THIRD PRINCIPAL MERIDIAN, IN COOK COUNTY, ILLINOIS.

25-21-131-001

9. **BRENNEMANN**

Joseph Brennemann School  
4251 N. Clarendon  
Chicago, Illinois  
Unit No. 6600

LOT 22 AND VACATED STREET LYING EAST OF AND ADJOINING SAID LOT 22 IN SCHOOL TRUSTEE'S SUBDIVISION OF FRACTIONAL SECTION 16, TOWNSHIP 40 NORTH, RANGE 14, EAST OF THE THIRD PRINCIPAL MERIDIAN IN COOK COUNTY, ILLINOIS; ALSO,

LOTS 17 TO 20, INCLUSIVE, LOTS 26 AND 27 AND THAT PART OF THE VACATED STREET BETWEEN SAID LOTS IN CHARLES U. GORDON'S ADDITION TO CHICAGO, BEING A SUBDIVISION OF LOTS 5, 6, 23 AND 24, IN SCHOOL TRUSTEES' SUBDIVISION OF FRACTIONAL SECTION 16, TOWNSHIP 40 NORTH, RANGE 14, EAST OF THE THIRD PRINCIPAL MERIDIAN, IN COOK COUNTY, ILLINOIS.

14-16-301-001

14-16-301-015

14-16-301-039

14-16-301-014

14-16-301-035

10. **BRENTANO**

Lorenz Brentano School  
2723 N. Fairfield Av.  
Chicago, Illinois 60647  
Unit No. 2370

THAT PART OF LOTS 10 TO 14 LYING SOUTHWEST OF A LINE DRAWN FROM THE SOUTHEAST CORNER OF LOT 14 TO A POINT ON THE WEST LINE OF SAID LOT 10, 16 FEET SOUTH OF THE NORTHWEST CORNER THEREOF, LOTS 15 TO 39, INCLUSIVE, AND THAT PART OF LOTS 40, 41 AND THE SOUTH ½ OF LOT 42 LYING SOUTHWEST OF A LINE DRAWN FROM THE SOUTHEAST CORNER OF LOT 40 TO A POINT ON THE NORTH LINE OF THE SOUTH ½ OF LOT 42, AFOREMENTIONED, 62 FEET EAST OF THE WEST LINE OF SAID LOT 42 AND VACATED ALLEY; ALL IN BLOCK 8 IN MAPLEWOOD BEING HARRIET FARLIN'S SUBDIVISION OF THE WEST ¾ OF THE NORTH ½ OF THE NORTH WEST ¼ OF THE SOUTH EAST ¼ (EXCEPT R.R.) AND THE EAST ½ OF THE SOUTH EAST ¼ OF THE NORTH WEST ¼ OF THE SOUTH EAST ½ OF SECTION

25, TOWNSHIP 40 NORTH, RANGE 13, EAST OF THE THIRD PRINCIPAL MERIDIAN, IN COOK COUNTY, ILLINOIS.

13-25-401-029

13-25-401-030

11. **BRIDGE**

Norman Bridge School  
3800 N. New England Av.  
Chicago, Illinois 60634  
Unit No. 2380

LOTS 1 TO 48, INCLUSIVE, AND VACATED ALLEY IN BLOCK 4 OF ANDREW J. DUNNINGS SUBDIVISION OF THE WEST ½ OF THE EAST 40 ACRES OF THE NORTH ½ OF THE NORTH WEST ¼ OF SECTION 19, TOWNSHIP 40 NORTH, RANGE 13, EAST OF THE THIRD PRINCIPAL MERIDIAN IN COOK COUNTY, ILLINOIS.

13-19-115-001

12. **BROWNELL**

Charles S. Brownell  
6741 S. Michigan Av.  
Chicago, Illinois 60637  
Unit No. 2410

LOTS 13 TO 21, BOTH INCLUSIVE, AND LOT 22 (EXCEPT THE NORTH 3.67 FEET THEREOF), IN BLOCK 1 IN NORTH LANCASTER'S SUBDIVISION OF THE WEST HALF OF THE SOUTHWEST QUARTER OF SECTION 22, TOWNSHIP 38 NORTH, RANGE 14, EAST OF THE THIRD PRINCIPAL MERIDIAN, IN COOK COUNTY, ILLINOIS.

20-22-302-034

13. **BUCKINGHAM SPECIAL ED**

Hate S Buckingham Special Education Ctr.  
9207 S. Phillis Av.  
Chicago, Illinois 60617  
Unit No. 6980

LOTS 29 TO 46, BOTH INCLUSIVE, IN BLOCK 6 IN SOUTH CHICAGO HEIGHTS, BEING A SUBDIVISION OF THE WEST HALF OF THE SOUTH WEST QUARTER OF SECTION 6, NORTH OF THE INDIAN BOUNDARY LINE, TOWNSHIP 37 NORTH, RANGE 15, EAST OF THE THIRD PRINCIPAL MERIDIAN (EXCEPT RAILROAD) IN COOK COUNTY, ILLINOIS.

26-06-308-001

26-06-308-036

14. **BUDLONG**

Lyman A. Budlong School  
2701 W. Foster Av.  
Chicago, Illinois  
Unit No. 2440

LOTS 5, 6, 7 AND 8 IN THAT PART OF THE TOWN OF BOWMANVILLE WITHIN BOWMAN'S SUBDIVISION OF THE NORTH HALF OF THE NORTH WEST QUARTER OF THE SOUTH EAST QUARTER OF SECTION 12, TOWNSHIP 40 NORTH, RANGE 13, EAST OF THE THIRD PRINCIPAL MERIDIAN, IN COOK COUNTY, ILLINOIS.

13-12-400-002                      13-12-400-003

15. **BUNCHE**

Ralph Johnson Bunche School  
6515 S. Ashland Av.  
Chicago, Illinois 60636  
Unit No. 6830

LOTS 1 TO 18 INCLUSIVE, AND LOTS 32 TO 48 INCLUSIVE (EXCEPT THAT PART OF AFORESAID LOTS LYING WEST OF A LINE 50 FEET EAST OF AND PARALLEL WITH THE WEST LINE OF SECTION 20, TAKEN OR USED FOR STREET), , AND VACATED ALLEY IN BLOCK 1, IN HOSMER AND FENNS SUBDIVISION OF THE NORTH HALF OF THE SOUTH WEST QUARTER OF THE NORTH WEST QUARTER OF SECTION 20, TOWNSHIP 38 NORTH, RANGE 14, EAST OF THE THIRD PRINCIPAL MERIDIAN, IN COOK COUNTY, ILLINOIS.

20-20-112-024	20-20-112-030	20-20-112-038	20-20-112-049
20-20-112-025	20-20-112-031	20-20-112-039	20-20-112-050
20-20-112-028	20-20-112-036	20-20-112-040	20-20-112-051
20-20-112-029	20-20-112-037	20-20-112-041	

16. **BURNHAM**

Daniel H. Burnham School  
1903 E. 96th St.  
Chicago, Illinois 60617  
Unit No. 2480

LOTS 20 TO 45, BOTH INCLUSIVE, AND VACATED ALLEY, IN BLOCK 16 IN VAN VLISSINGEN HEIGHTS, A SUBDIVISION OF THAT PART NORTH EAST OF A LINE 1200 FEET NORTH EASTERLY OF RIGHT OF WAY OF THE CHICAGO & WESTERN INDIANA RAILROAD (EXCEPT PART SOLD TO CITY OF CHICAGO, AND EXCEPT THE SOUTH 200 FEET OF THE NORTH 250 FEET OF THE EAST 200 FEET) OF THE EAST 2/3 OF THE NORTH WEST 1/4 OF SECTION 12, TOWNSHIP 37 NORTH, RANGE 14, EAST OF THE THIRD PRINCIPAL MERIDIAN, NORTH OF THE INDIAN BOUNDARY LINE, ALSO THE WEST 1/2 OF WEST 1/2 OF NORTH EAST 1/4 OF FRACTIONAL SECTION 12, TOWNSHIP 37 NORTH, RANGE 14, EAST OF THE THIRD PRINCIPAL MERIDIAN, EXCEPTING THEREFROM A TRIANGULAR PARCEL IN THE SOUTH WEST CORNER THEREOF HERETOFORE CONVEYED TO THE

CALUMET AND CHICAGO CANAL AND DOCK CO. DESCRIBED AS FOLLOWS: ALL THAT PART OF THE NORTH EAST ¼ OF SECTION 12, TOWNSHIP 37 NORTH, RANGE 14, EAST OF THE THIRD PRINCIPAL MERIDIAN. NORTH OF INDIAN BOUNDARY LINE LYING SOUTH WEST OF A LINE 1200 FEET MEASURED AT RIGHT ANGLES NORTH EAST OF AND PARALLEL TO THE NORTH EASTERLY LINE OF THE RIGHT OF WAY OF THE CHICAGO & WESTERN INDIANA RAILROAD CO., COOK COUNTY, ILLINOIS.

25-12-105-062

25-12-105-063

17. **BURNS**

Robert Burns School  
2524 S. Central Park Av.  
Chicago, Illinois  
Unit No. 2510

LOTS 25 TO 43 AND THE NORTH 15 FEET OF LOT 44 IN BLOCK 1 IN MILLARD & DECKER'S SUBDIVISION OF THE EAST ½ OF THE EAST ½ OF THE NORTH WEST ¼ OF SECTION 26, TOWNSHIP 39 NORTH, RANGE 13, EAST OF THE THIRD PRINCIPAL MERIDIAN IN COOK COUNTY, ILLINOIS.

16-26-125-019

18. **BURROUGHS**

John C. Burroughs School  
3542 S. Washtenaw Av.  
Chicago, Illinois 60632  
Unit No. 2640

LOTS 1 TO 15, INCLUSIVE, THE EAST 16 FEET OF LOT 16, ALL OF LOTS 40 TO 44, INCLUSIVE, AND VACATED ALLEY, IN SUB-BLOCK 2 IN THOMAS KELLY'S ADDITION TO CHICAGO, A SUBDIVISION OF BLOCKS 2, 3, 6, 7 AND 10 (EXCEPT THE NORTH 100 FEET OF THE WEST 125 FEET THEREOF) OF CORWITH'S RESUBDIVISION OF LOTS 81 TO 120, INCLUSIVE, 124 TO 140, INCLUSIVE, 144 TO 150, INCLUSIVE, AND 152 TO 157, INCLUSIVE, IN TOWN OF BRIGHTON, BEING A SUBDIVISION OF THE SOUTH EAST QUARTER OF SECTION 36, TOWNSHIP 39 NORTH, RANGE 13, EAST OF THE THIRD PRINCIPAL MERIDIAN, IN COOK COUNTY, ILLINOIS.

16-36-402-017

16-36-402-023

19. BYRNE COMM. ACAD.

Michael M. Byrne School  
5329 S. Oak Park Av.  
Chicago, Illinois 60638  
Unit No. 2570

LOTS 1 TO 10, BOTH INCLUSIVE, IN BLOCK 9 OF FREDERICK H. BARLETT'S SECOND ADDITION TO BARLETT HIGHLANDS, BEING A SUBDIVISION OF THE WEST HALF OF THE SOUTHEAST QUARTER OF SECTION 7, TOWNSHIP 38 NORTH, RANGE 13, EAST OF THE THIRD PRINCIPAL MERIDIAN IN COOK COUNTY, ILLINOIS.

19-07-416-001

20. CAMERON

Daniel R. Cameron Elementary School  
1234 N. Monticello Av.  
Chicago, Illinois 60651  
Unit No. 2610

LOTS 1 TO 26 OF H.C. VAN SCHAAK'S RESUBDIVISION OF BLOCK 16 IN BEEBE'S SUBDIVISION OF THE EAST ½ OF THE NORTH WEST ¼ OF SECTION 2, TOWNSHIP 39 NORTH, RANGE 13, EAST OF THE THIRD PRINCIPAL MERIDIAN (EXCEPT 5 ACRES IN NORTH EAST CORNER), IN COOK COUNTY, ILLINOIS.

16-02-131-001

21. CANTY

Arthur E. Canty  
3740 N. Panama Av.  
Chicago, Illinois 60634  
Unit No. 2620

LOTS 1 TO 40, BOTH INCLUSIVE, AND VACATED ALLEY IN BLOCK 11 OF FEUERBORN & KLADÉ'S IRVINGWOOD FIRST ADDITION, BEING A SUBDIVISION OF THE NORTH THREE-QUARTERS OF THE EAST HALF OF THE NORTHEAST QUARTER OF SECTION 23, TOWNSHIP 40 NORTH, RANGE 12, EAST OF THE THIRD PRINCIPAL MERIDIAN IN COOK COUNTY, ILLINOIS.

12-23-221-001

22. CARROLL  
Charles Carroll School  
2929 W 83rd St.  
Chicago, Illinois 60652  
Unit No. 2650

COMMENCING AT A POINT ON THE SOUTH LINE OF WEST 83RD STREET, 153.64 FEET WEST OF THE WEST LINE OF SOUTH FRANCISCO AVENUE; THENCE SOUTH AT RIGHT ANGLES TO THE SOUTH LINE OF WEST 83RD STREET, A DISTANCE OF 256 FEET; THENCE WEST ON A LINE PARALLEL TO THE SOUTH LINE OF WEST 83RD STREET A DISTANCE OF 425 FEET; THENCE NORTH AT RIGHT ANGLES TO THE SOUTH LINE OF WEST 83RD STREET, A DISTANCE OF 256 FEET; THENCE EAST ON THE SOUTH LINE OF WEST 83RD STREET, A DISTANCE OF 425 FEET TO THE PLACE OF BEGINNING, ALL IN THE SOUTHWEST QUARTER OF SECTION 36, TOWNSHIP 38 NORTH, RANGE 13, EAST OF THE THIRD PRINCIPAL MERIDIAN, IN COOK COUNTY, ILLINOIS.

19-36-304-003

23. CHRISTOPHER  
Walter S. Christopher School  
5042 S. Artesian Av.  
Chicago, Illinois 60632  
Unit No. 2780

LOTS 1 TO 22, BOTH INCLUSIVE, AND VACATED ALLEYS IN BLOCK 2 IN HAAS' SUBDIVISION OF THE SOUTH HALF OF THE SOUTH EAST QUARTER OF THE SOUTH EAST QUARTER OF THE NORTH EAST QUARTER OF SECTION 12, TOWNSHIP 38 NORTH, RANGE 13, EAST OF THE THIRD PRINCIPAL MERIDIAN; ALSO,

LOTS 33 TO 40, BOTH INCLUSIVE, AND VACATED ALLEYS, IN WARD'S WESTERN AVE. ADDITION TO THE NORTH HALF OF THE SOUTH EAST QUARTER OF THE SOUTHEAST QUARTER OF THE NORTH EAST QUARTER OF SECTION 12, AFORESAID, IN COOK COUNTY, ILLINOIS.

19-12-223-015

19-12-223-016

19-12-223-017

19-12-223-018

24. CLEVELAND  
Grover Cleveland School  
3121 W. Byron St.  
Chicago, Illinois 60618  
Unit No. 2800

LOTS 1 TO 12, THE NORTH 9 FEET OF 36, ALL OF LOTS 37 TO 48, AND VACATED ALLEY IN BLOCK 8 IN W. E. HATTERMAN'S IRVING PARK BLVD. SUBDIVISION OF THE EAST ½ OF THE WEST ½ IN THE NORTH WEST ¼ OF THE NORTH WEST ¼ OF SECTION 24, TOWNSHIP 40 NORTH, RANGE 13, EAST OF THE THIRD PRINCIPAL MERIDIAN IN COOK COUNTY, ILLINOIS.

13-24-109-001

13-24-109-011

25. CLINTON

Dewitt Clinton School  
6110 N. Fairfield Av.  
Chicago, Illinois  
Unit No. 2810

LOTS 1 TO 33, AND VACATED ALLEY IN BLOCK 3 OF ELLIS AND MORRIS ADDITION TO NORTH EDGEWATER, BEING A SUBDIVISION OF THE WEST ½ OF THE WEST ½ OF THE WEST ½ IN THE NORTH EAST ¼ OF SECTION 1, TOWNSHIP 40 NORTH, RANGE 13, EAST OF THE THIRD PRINCIPAL MERIDIAN IN COOK COUNTY, ILLINOIS.

13-01-216-001

26. COLUMBUS

Christopher Columbus School  
1003 N. Leavitt St.  
Chicago, Illinois 60622  
Unit No. 2850

THE SOUTH 8 FEET OF LOT 32 AND ALL OF LOTS 33 TO 50 IN THE SUBDIVISION OF SOUTH ½ OF BLOCK 7, ALSO THE SOUTH 4 FEET OF LOT 6 AND ALL OF LOTS 7 TO 11 IN THE SUBDIVISION OF THE SOUTH ½ OF BLOCK 6, ALL IN SUFFERN'S SUBDIVISION OF SOUTH WEST ¼ SECTION 6, TOWNSHIP 39 NORTH, RANGE 14, EAST OF THE THIRD PRINCIPAL MERIDIAN AND VACATED ALLEYS IN COOK COUNTY, ILLINOIS.

17-06-313-035

17-06-313-037

17-06-314-012

17-06-314-024

27. COONLEY

John C. Coonley School  
4046 N. Leavitt St.  
Chicago, Illinois  
Unit No. 2880

SUB LOTS 1 TO 18, 29 TO 46 AND VACATED ALLEY IN SAM BROWN JR'S. SUBDIVISION OF LOTS 2 & 3 OF BLOCK 9 IN W.B. OGDEN'S SUBDIVISION OF SOUTHWEST ¼ OF SECTION 18, TOWNSHIP 40 NORTH, RANGE 14, EAST OF THE THIRD PRINCIPAL MERIDIAN IN COOK COUNTY, ILLINOIS.

14-18-325-001

14-18-325-002

28. COURTENAY

Mary E. Courtenay Special Education Facility  
1726 W. Berneau  
Chicago, Illinois  
Unit No. 7910

LOTS 10 TO 15, INCLUSIVE, AND VACATED ALLEY IN BLOCK 28 IN RAVENSWOOD, BEING A SUBDIVISION OF PART OF THE NORTH EAST QUARTER AND THE NORTH EAST QUARTER OF THE SOUTH EAST QUARTER OF SECTION 18 AND PART OF SECTION 17, TOWNSHIP 40 NORTH, RANGE 14, EAST OF THE THIRD PRINCIPAL MERIDIAN, IN COOK COUNTY, ILLINOIS.

14-18-409-009                      14-18-409-017                      14-18-409-018                      14-18-409-019

29. CROWN COMM. ACAD.

Crown Comm. Acad. Fine Arts Ctr.  
2128 S. St. Louis Av.  
Chicago, Illinois 60623  
Unit No. 2940

LOTS 27 TO 39, BOTH INCLUSIVE, IN BLOCK 3 IN TRAVER'S SUBDIVISION OF THE EAST 15.92 ACRES OF THE WEST 30.92 ACRES OF THAT PART OF THE SOUTH EAST QUARTER LYING SOUTH OF OGDEN AVENUE IN SECTION 23, TOWNSHIP 39 NORTH, RANGE 13, EAST OF THE THIRD PRINCIPAL MERIDIAN, IN COOK COUNTY, ILLINOIS; ALSO

LOTS 26 TO 37, BOTH INCLUSIVE, IN BLOCK 1 IN RACE AND PEARSON'S SUBDIVISION OF THE WEST 15 ACRES OF THAT PART OF THE WEST HALF OF THE SOUTH EAST QUARTER OF SECTION 23, TOWNSHIP 39 NORTH, RANGE 13, EAST OF THE THIRD PRINCIPAL MERIDIAN, LYING SOUTH OF THE SOUTH WESTERN PLANK ROAD OR OGDEN AVENUE, IN COOK COUNTY, ILLINOIS, AND VACATED ALLEY.

16-23-416-091                      16-23-416-092

30. CULLEN

Countee Cullen School  
10650 S. Eberhart Av.  
Chicago, Illinois 60628  
Unit No. 4100

LOTS 2257 TO 2266, BOTH INCLUSIVE, IN FREDERICK H. BARTLETT'S GREATER CHICAGO SUBDIVISION NO. 5 BEING A SUBDIVISION OF THAT PART, LYING WEST OF THE RIGHT OF WAY OF THE ILLINOIS CENTRAL RAILROAD COMPANY OF THE EAST THREE QUARTERS OF THE SOUTH HALF OF THE NORTH HALF AND THE NORTH WEST QUARTER OF THE SOUTH EAST QUARTER OF SECTION 15, TOWNSHIP 37 NORTH, RANGE 14, EAST OF THE THIRD PRINCIPAL MERIDIAN, IN COOK COUNTY, ILLINOIS.

25-15-224-044



31. DARWIN

Charles R. Darwin School  
3116 W. Belden Av  
Chicago, Illinois 60647  
Unit No. 2960

LOTS 19 TO 33, INCLUSIVE, AND VACATED ALLEY ADJOINING LOTS 19 TO 23, INCLUSIVE, IN FRICKE & DOSE SUBDIVISION OF THE WEST 10 ACRES OF SOUTH 20 ACRES OF NORTH 43.39 ACRES IN NORTH WEST ¼ OF SECTION 36, TOWNSHIP 40 NORTH, RANGE 13; ALSO

SUB-LOTS 1 TO 6, INCLUSIVE AND VACATED ALLEY ADJOINING LOTS 1 TO 6, INCLUSIVE OF THE RESUBDIVISION OF LOTS 20 TO 26 OF BLOCK 1 IN BLANCHARDS SUBDIVISION; ALSO

LOTS 12 TO 19 INCLUSIVE IN BLOCK 1, IN BLACHARDS SUBDIVISION OF THAT PART OF NORTH 22 RODS OF NORTH WEST ¼ OF SECTION 36, TOWNSHIP 40 NORTH, RANGE 13 (LYING WEST OF MILWAUKEE AVE.); ALSO

THAT PART OF DAWIN TERR. (WEST MEDILL AVE.) VACATED BY DOCUMENTS RECORDED APRIL 26, 1923 AND JUNE 15, 1926 AS DOCUMENT NUMBERS 7901116 AND 9309008, RESPECTIVELY, IN COOK COUNTY, ILLINOIS.

13-36-100-020

13-36-100-023

32. DAVIS DEV. CENTER

Davis Developmental Center  
9101 S. Jeffery Av.  
Chicago, Illinois 60617  
Unit No. 7430

LOTS 38 TO 48, INCLUSIVE, IN BLOCK 8 IN SOUTH EAST GROSS CALUMET HEIGHTS ADDITION TO SOUTH CHICAGO, A SUBDIVISION OF THE SOUTH EAST QUARTER OF SECTION 1, TOWNSHIP 37 NORTH, RANGE 14, EAST OF THE THIRD PRINCIPAL MERIDIAN, IN COOK COUNTY, ILLINOIS.

25-01-400-064

25-01-400-065

33. DECATUR

Stephen Decatur Classical School  
7030 N. Sacramento .  
Chicago, Illinois  
Unit No. 2990

THE EAST 333 FEET OF THE SOUTH HALF OF THE EAST HALF OF THE NORTHWEST QUARTER OF THE NORTHWEST QUARTER OF SECTION 36, TOWNSHIP 41 NORTH, RANGE 13, EAST OF THE THIRD PRINCIPAL MERIDIAN IN COOK COUNTY, ILLINOIS.

10-36-100-003

34. DELANO

Edward C. Delano School  
3937 W. Wilcox St.  
Chicago, Illinois 60624  
Unit No. 3000

LOTS 1 TO 22, THE EAST 9 FEET OF LOT 30, ALL OF LOTS 31 TO 48, AND VACATED ALLEY, IN BLOCK 6 IN LAMBERT TREE'S SUBDIVISION OF WEST HALF OF THE NORTH WEST QUARTER OF SECTION 14, TOWNSHIP 39 NORTH, RANGE 13, EAST OF THE THIRD PRINCIPAL MERIDIAN IN THE CITY OF CHICAGO, COUNTY OF COOK AND STATE OF ILLINOIS.

16-14-104-002

16-14-104-003

16-14-104-006

16-14-104-007

35. DEPRIEST

Oscar Depriest School  
139 S. Parkside Av.  
Chicago, Illinois 60644  
Unit No. 8050

LOTS 34 TO 45, INCLUSIVE, IN BLOCK 1 IN AUSTIN HEIGHTS, BEING A SUBDIVISION OF BLOCKS 1 TO 4 IN KINSLEY'S ADDITION TO CHICAGO, A SUBDIVISION OF THAT PART LYING NORTH OF THE SOUTH 108 ACRES OF THE NORTH EAST QUARTER OF SECTION 17, TOWNSHIP 39 NORTH, RANGE 13, EAST OF THE THIRD PRINCIPAL MERIDIAN, IN COOK COUNTY, ILLINOIS; ALSO

LOT A OF THE CONSOLIDATION OF LOTS 46 AND 47 IN BLOCK 1 IN AUSTIN HEIGHTS BEING A SUBDIVISION OF BLOCK 1 TO 4 IN KINSLEY'S ADDITION TO CHICAGO, AFORESAID, IN COOK COUNTY, ILLINOIS, AND VACATED ALLEYS.

16-17-205-048

36. DETT

R. Nathaniel Dett  
2306 W. Maypole Av.  
Chicago, Illinois 60612  
Unit No. 6740

LOTS 1 TO 6, BOTH INCLUSIVE, IN THE SUBDIVISION OF LOT 3 IN BLOCK 56 IN CANAL TRUSTEE'S SUBDIVISION OF SECTION 7, TOWNSHIP 39 NORTH, RANGE 14, EAST OF THE THIRD PRINCIPAL MERIDIAN, IN COOK COUNTY, ILLINOIS; ALSO

LOTS 1 TO 6, BOTH INCLUSIVE, AND 22 TO 28 BOTH INCLUSIVE (EXCEPTING FROM SAID LOTS 1 TO 6, BOTH INCLUSIVE, 22 TO 24 THAT PART TAKEN FOR ALLEY) ALL IN COUNTY CLERK'S SECOND DIVISION OF LOTS 1, 2 AND 4 TO 14 INCLUSIVE (EXCEPT STREETS) IN BLOCK 56 IN THE CANAL TRUSTEE'S SUBDIVISION OF SECTION 7, TOWNSHIP 39 NORTH, RANGE 14, EAST OF THE THIRD PRINCIPAL MERIDIAN, IN COOK COUNTY, ILLINOIS, AND VACATED ALLEY; ALSO

THAT PART OF LOT 6 IN SUBDIVISION OF BLOCK 56 IN CANAL TRUSTEES SUBDIVISION OF SECTION 7, TOWNSHIP 39 NORTH, RANGE 14, EAST OF THE THIRD PRINCIPAL MERIDIAN DESCRIBED AS FOLLOWS:

COMMENCING AT A POINT ON THE NORTH LINE OF SAID LOT 6, 31.11 FEET WEST OF THE NORTH EAST CORNER THEREOF; THENCE SOUTH 97.85 FEET, MORE OR LESS, TO A POINT ON THE NORTH LINE OF 16 FOOT PUBLIC ALLEY RUNNING THROUGH SAID LOT; THENCE EAST ALONG THE NORTH LINE OF SAID ALLEY 30.92 FEET TO A POINT ON THE EAST LINE OF SAID LOT 6; THENCE NORTH ALONG SAID EAST LINE 97.86 FEET, MORE OR LESS, TO THE NORTH EAST CORNER OF SAID LOT 6; THENCE WEST ALONG THE NORTH LINE OF SAID LOT 6, 31.11 FEET TO THE PLACE OF BEGINNING, IN COOK COUNTY, ILLINOIS. (TORRENS CERTIFICATE NO. 755482, VOLUME 1516, PAGE 242).

17-07-316-011	17-07-316-043	17-07-316-053	17-07-316-056
17-07-316-031	17-07-316-048	17-07-316-054	17-07-316-057
17-07-316-032	17-07-316-052	17-07-316-055	
17-07-316-042			

37. DEWEY CPC

Dewey Child Parent Ctr.  
638 W. 54th Pl.  
Chicago, Illinois 60609  
Unit No. 3031

LOTS 1 TO 4, INCLUSIVE AND LOT A IN BLOCK 5 OF THE H. B. BRYANT ADDITION TO CHICAGO, A SUBDIVISION IN THE WEST HALF OF THE SOUTH WEST QUARTER OF SECTION 9, TOWNSHIP 38 NORTH, RANGE 14, EAST OF THE THIRD PRINCIPAL MERIDIAN; ALSO

THAT PART OF THE SOUTH 8 ACRES OF THE EAST HALF OF THE SOUTH WEST QUARTER OF THE SOUTH WEST QUARTER OF SECTION 9, TOWNSHIP 38 NORTH, RANGE 14, EAST OF THE THIRD PRINCIPAL MERIDIAN, LYING NORTH OF THE SOUTH 498 FEET THEREOF (EXCEPTING THEREFROM THE WEST 33 FEET AND THE EAST 33 FEET USED FOR STREETS); ALSO

LOTS 14 TO 23, INCLUSIVE, IN LORIMER'S SUBDIVISION OF THE SOUTH 498 FEET OF EAST HALF OF SOUTH WEST QUARTER OF SOUTH WEST QUARTER OF SECTION 9, TOWNSHIP 38 NORTH, RANGE 14, EAST OF THE THIRD PRINCIPAL MERIDIAN; ALSO

ALL VACATED ALLEYS, ALL IN COOK COUNTY, ILLINOIS.

20-09-325-001	20-09-325-003	20-09-325-005
20-09-325-002	20-09-325-004	20-09-325-019

38. DIRKSEN

Everett McKinley Dirksen School  
8601 W. Foster Av.  
Chicago, Illinois  
Unit No. 2950

PARCEL 1 - THE SOUTH 620 FEET OF THE NORTH 660 FEET OF THAT PART OF LOT 4 LYING WEST OF THE WEST LINE OF DELPHIA AVENUE (AS LAID IN ST. JOSEPH MANOR RESUBDIVISION, RECORDED OCTOBER 14, 1958, AS DOCUMENT 17345611) IN GERHARD H. FRANZEN ESTATE DIVISION OF THE NORTHEAST QUARTER OF THE SOUTHWEST QUARTER OF SECTION 11, TOWNSHIP 40 NORTH, RANGE 12, EAST OF THE THIRD PRINCIPAL MERIDIAN, IN COOK COUNTY, ILLINOIS.

PARCEL 2 - THE EAST 125 FEET (EXCEPT THE NORTH 40 FEET THEREOF) OF THE NORTH 40 RODS OF THE WEST HALF OF THE SOUTHWEST QUARTER OF SECTION 11, TOWNSHIP 40 NORTH, RANGE 12, EAST OF THE THIRD PRINCIPAL MERIDIAN; IN COOK COUNTY, ILLINOIS.

12-11-310-007

12-11-328-003

39. DORE SCHOOL

John C. Dore School  
6108 S. Natoma Av.  
Chicago, Illinois 60638  
Unit No. 3080

LOTS 1 TO 24, BOTH INCLUSIVE, LOTS 37 TO 48 BOTH INCLUSIVE, AND VACATED ALLEY IN BLOCK 15 IN FREDERICK H. BARTLETT'S 63RD ST. INDUSTRIAL DISTRICT IN THE WEST HALF OF THE SOUTH EAST QUARTER OF SECTION 18, TOWNSHIP 38 NORTH, RANGE 13, EAST OF THE THIRD PRINCIPAL MERIDIAN IN COOK COUNTY, ILLINOIS.

19-18-416-049

19-18-416-057

40. DUBOIS

William E B Dubois School  
330 E 133rd St.  
Chicago, Illinois 60627  
Unit No. 8010

THE SOUTH 384 FEET OF THE EAST 400 FEET OF THE WEST TWO-THIRDS OF THE NORTH HALF OF THE SOUTH WEST QUARTER OF THE NORTH WEST QUARTER OF SECTION 34, TOWNSHIP 37 NORTH, RANGE 14, EAST OF THE THIRD PRINCIPAL MERIDIAN (EXCEPTING THEREFROM THAT PART OF THE SOUTH 33 FEET OPENED FOR STREET BY DOC. 11957460); ALSO,

THE SOUTH 384 FEET OF THE WEST 220 FEET OF THE EAST ONE-THIRD OF THE NORTH HALF OF THE SOUTH WEST QUARTER OF THE NORTH WEST QUARTER OF SECTION 34, AFORESAID, ALL IN COOK COUNTY, ILLINOIS

25-34-100-008

41. DUMAS

Alexandre Dumas School  
6650 S. Ellis Av.  
Chicago, Illinois 60637  
Unit No. 6890

LOTS 1 TO 14, BOTH INCLUSIVE, AND VACATED ALLEY IN BLOCK 12 IN WOODLAWN RIDGE SUBDIVISION OF THE SOUTH HALF OF THE NORTH WEST QUARTER OF SECTION 23, TOWNSHIP 38 NORTH, RANGE 14, EAST OF THE THIRD PRINCIPAL MERIDIAN, IN COOK COUNTY, ILLINOIS.

20-23-123-019	20-23-123-024	20-23-123-029	20-23-123-034
20-23-123-020	20-23-123-025	20-23-123-030	20-23-123-035
20-23-123-021	20-23-123-026	20-23-123-031	20-23-123-036
20-23-123-022	20-23-123-027	20-23-123-032	20-23-123-037
20-23-123-023	20-23-123-028	20-23-123-033	

42. DUMAS CPC

Duman Child Parent Ctr.  
6615 S. Kenwood Av.  
Chicago, Illinois 60637  
Unit No. 6891

THAT PART OF LOT OR BLOCK 12 IN WAIT AND BOWEN'S SUBDIVISION OF THAT PART LYING WEST OF THE RAILROAD OF THE WEST HALF OF THE NORTH EAST QUARTER OF SECTION 23, TOWNSHIP 38 NORTH, RANGE 14, EAST OF THE THIRD PRINCIPAL MERIDIAN, DESCRIBED AS FOLLOWS:

COMMENCING ON THE EAST LINE OF KENWOOD AVENUE AT A POINT 131.1 FEET SOUTH OF THE INTERSECTION OF SAID EAST LINE WITH THE SOUTH LINE OF EAST MARQUETTE ROAD; THENCE SOUTH ALONG THE EAST LINE OF SAID KENWOOD AVENUE A DISTANCE OF 182 FEET; THENCE DUE EAST TO THE WEST LINE OF THE RIGHT OF WAY OF THE ILLINOIS CENTRAL RAILROAD COMPANY; THENCE NORTHEASTERLY ALONG THE WESTERLY LINE OF SAID RAILROAD RIGHT OF WAY TO A POINT ON A LINE AT RIGHT ANGLES WITH KENWOOD AVENUE DUE EAST FROM THE POINT OF BEGINNING; THENCE DUE WEST ALONG AFORESAID LINE AT RIGHT ANGLES WITH KENWOOD AVENUE TO THE POINT OF BEGINNING, IN COOK COUNTY, ILLINOIS.

20-23-224-006

43. DUNNE

Edward F. Dunne School  
10845 S. Union Av.  
Chicago, Illinois 60628  
Unit No. 6050

THE NORTH ½ OF THE WEST ½ OF THE EAST ½ OF LOT 44 (EXCEPT PART TAKEN FOR STREETS) IN SCHOOL TRUSTEES' SUBDIVISION OF SECTION 16, TOWNSHIP 37 NORTH, RANGE 14, EAST OF THE THIRD PRINCIPAL MERIDIAN IN COOK COUNTY, ILLINOIS; ALSO,

LOTS 1 TO 18 IN BLOCK 2 OF TENINGA BROS. & CO.'S EIGHTH BELLEVUE ADDITION TO ROSELAND, A SUBDIVISION OF LOT 45 IN SCHOOL TRUSTEES' SUBDIVISION, RECORDED JULY 13, 1927 AS DOCUMENT NUMBER 9715311, AND VACATED ALLEY; ALSO,

LOTS 1 TO 10 IN BLOCK 2 OF TENINGA BROS. & CO.'S, NINTH BELLEVUE ADDITION TO ROSELAND, A SUBDIVISION OF LOT 44 (EXCEPT THE NORTH ½ AND EXCEPT THE WEST 158 FEET THEREOF) IN SCHOOL TRUSTEES' SUBDIVISION, RECORDED JANUARY 16, 1928 AS TORRENS DOCUMENT NUMBER 388501 AND VACATED ALLEYS; ALL IN COOK COUNTY, ILLINOIS.

25-16-310-001

25-16-310-002

25-16-310-003

44. DVORAK

Anton Dvorak Elementary School  
3615 W. 16th St.  
Chicago, Illinois 60623  
Unit No. 6760

LOTS 1 TO 8, BOTH INCLUSIVE IN J. T. MATTHEW'S SUBDIVISION OF LOTS 1 AND 20 IN J. H. KEDZIE'S SUBDIVISION OF PART OF THE SOUTH WEST QUARTER OF SECTION 23, TOWNSHIP 39 NORTH, RANGE 13, EAST OF THE THIRD PRINCIPAL MERIDIAN, IN COOK COUNTY, ILLINOIS AND VACATED ALLEY; ALSO,

LOTS 1 TO 11, BOTH INCLUSIVE, IN BLOCK 1, IN THE RESUBDIVISION OF BLOCKS 1, 2, 3, 4 AND 5 AND VACATED ALLEYS IN LANSINGH'S 2ND ADDITION TO CHICAGO, BEING A SUBDIVISION OF LOTS 2, 3, 4, 17, 18 AND 19 (EXCEPT THE WEST 146.17 FEET OF SAID LOTS 4 AND 17) IN J. H. KEDZIE'S SUBDIVISION OF PART OF THE SOUTH WEST QUARTER OF SECTION 23, TOWNSHIP 39 NORTH, RANGE 13, EAST OF THE THIRD PRINCIPAL MERIDIAN, IN COOK COUNTY, ILLINOIS.

16-23-307-005  
16-23-307-039

16-23-307-040

16-23-307-041

45. EBINGER

Christian Ebinger  
7350 W. Pratt Av.  
Chicago, Illinois  
Unit No. 3-150

THE WEST HALF OF LOT 3 (EXCEPT PART TAKEN FOR STREET) IN CIRCUIT COURT PARTITION OF THE EAST 50 ACRES OF THE SOUTH 100 ACRES OF THE NORTHEAST QUARTER OF SECTION 36, TOWNSHIP 41 NORTH, RANGE 12, EAST OF THE THIRD PRINCIPAL MERIDIAN, IN COOK COUNTY, ILLINOIS; ALSO,

SUB-LOTS 19 TO 36, BOTH INCLUSIVE, IN HIELDS' EDISON PARK ADDITION, BEING A SUBDIVISION OF LOT 4 IN CIRCUIT COURT PARTITION, AFORESAID, AND VACATED ALLEY.

09-36-227-049                      09-36-227-050

46. ENGLEWOOD

Englewood H.S.  
6201 S. Stewart Av.  
Chicago, Illinois 60621  
Unit No. 1680

THAT PART OF THE SOUTHEAST ¼ OF SECTION 16, TOWNSHIP 38, RANGE 14, EAST OF THE THIRD PRINCIPAL MERIDIAN DESCRIBED AS FOLLOWS:

COMMENCING ON THE WEST SIDE OF THE SOUTH EAST ¼ OF SECTION 16, AFORESAID, AT A POINT 32 RODS NORTH OF THE SOUTH WEST CORNER THEREOF; THENCE EAST 40 RODS; THENCE NORTH TO THE NORTH LINE OF LOT 16 IN SCHOOL TRUSTEES' SUBDIVISION OF SECTION 16, AFORESAID; THENCE WEST ALONG THE NORTH LINE OF SAID LOT 16 TO THE WEST LINE OF SAID SOUTHEAST ¼ OF SAID SECTION 16; THENCE SOUTH ALONG THE WEST BOUNDARY OF SAID SOUTHEAST ¼ TO THE PLACE OF BEGINNING; ALSO,

THAT PART OF LOTS 1, 3, 4, AND 5, LYING SOUTH OF CHICAGO PITTSBURGH AND FORT WAYNE RAILROAD, ALL OF LOTS 6 TO 11, INCLUSIVE, AND VACATED ALLEYS IN BLOCK 6 OF ASSESSOR'S SUBDIVISION OF LOTS 17 TO 21, INCLUSIVE IN SCHOOL TRUSTEES' SUBDIVISION OF SECTION 16, TOWNSHIP 38 NORTH, RANGE 14, EAST OF THE THIRD PRINCIPAL MERIDIAN; ALSO,

LOTS 1 TO 10, BOTH INCLUSIVE, AND VACATED ALLEY IN BLOCK 1 IN MARK'S SUBDIVISION OF THE NORTH 170.71 FEET OF THE WEST 367.33 OF THE WEST ½ OF LOT 15 AND THE SOUTH 127.04 OF THE WEST ½ OF LOT 16, ALL IN SCHOOL TRUSTEES' SUBDIVISION OF THE SOUTH EAST ¼ OF SECTION 16, TOWNSHIP 38 NORTH, RANGE 14, EAST OF THE THIRD PRINCIPAL MERIDIAN, IN COOK COUNTY, ILLINOIS.

20-16-417-001                      20-16-417-005                      20-16-421-012  
20-16-417-004                      20-16-421-003

47. **ESMOND**

Esmond School  
1865 W. Mondale Av. -  
Chicago, Illinois 60643  
Unit No. 3250

LOTS 1 TO 14 INCLUSIVE, THE NORTHERLY HALF OF LOT 32, AND ALL OF LOTS 33 TO 48, INCLUSIVE, IN BLOCK 74, AND ALL OF BLOCK 73 IN WASHINGTON HEIGHTS, BEING A RESUBDIVISION OF LOTS 1 AND 2 IN BLOCK 13, ALL OF BLOCK 14, LOTS 7 TO 63, INCLUSIVE, IN BLOCK 20, LOTS 1; 2 AND 3 IN BLOCK 21, ALL OF BLOCKS 24, 25, 28 AND 29, ALL IN SECTIONS 18 AND 19, TOWNSHIP 37 NORTH, RANGE 14, EAST OF THE THIRD PRINCIPAL MERIDIAN, ALSO A SUBDIVISION OF THE WEST HALF OF THE NORTH WEST QUARTER OF SECTION 20 AND THAT PORTION OF THE EAST HALF OF THE SOUTH WEST QUARTER OF SECTION 19, TOWNSHIP 37 NORTH, RANGE 14, EAST OF THE THIRD PRINCIPAL MERIDIAN LYING EAST OF PROSPECT AVE.; ALSO, THAT PART OF VACATED SOUTH ESMOND STREET LYING BETWEEN BLOCKS 73 AND 74, ALL IN COOK COUNTY, ILLINOIS.

25-19-215-001	25-19-215-012	25-19-215-017	25-19-215-031
25-19-215-002	25-19-215-013	25-19-215-019	25-19-215-032
25-19-215-003	25-19-215-014	25-19-215-030	

48. **EVERS**

Megdar Evers School  
9811 S. Lowe Av.  
Chicago, Illinois 60628  
Unit No. 7990

LOTS 1 TO 10, INCLUSIVE, LOTS 39 TO 48, INCLUSIVE, AND VACATED ALLEY IN BLOCK 16 OF EAST WASHINGTON HEIGHTS, BEING A SUBDIVISION OF THE WEST HALF OF THE NORTHWEST QUARTER AND THE SOUTHWEST QUARTER OF SECTION 9, TOWNSHIP 37 NORTH, RANGE 14, EAST OF THE THIRD PRINCIPAL MERIDIAN, IN COOK COUNTY, ILLINOIS.

25-09-127-048                      25-09-127-049

49. **FALCONER**

Laughlin Falconer School  
3020 N. Lamon Av.  
Chicago, Illinois 60641  
Unit No. 3270

LOTS 1 TO 34 AND VACATED ALLEY IN BLOCK 5 OF HIELD'S SUBDIVISION OF BLOCKS 1 TO 6, 8, 9 TO 12 OF FALCONER'S ADDITION TO CHICAGO, A SUBDIVISION OF THE NORTH ½ OF THE NORTH EAST ¼ OF SECTION 28, TOWNSHIP 40 NORTH, RANGE 13, EAST OF THE THIRD PRINCIPAL MERIDIAN.

13-28-214-001



50. FARADAY

Michael Faraday Elementary School  
3250 W. Monroe St.  
Chicago, Illinois 60624  
Unit No. 4640

LOTS 10 TO 21, INCLUSIVE (EXCEPT THE NORTH 40 FEET OF SAID LOTS), LOTS 22 TO 34, INCLUSIVE, AND THE WEST 7.62 FEET OF LOT 35 IN BLOCK 1 IN CENTRAL PARK SECOND ADDITION TO CHICAGO, IN THE EAST HALF OF THE NORTH EAST QUARTER IN SECTION 14, TOWNSHIP 39 NORTH, RANGE 13 (BEING A SUBDIVISION OF LOTS 1, 2, 6 TO 8, 12 TO 15, 19 AND 20 IN SUPERIOR COURT PARTITION OF SAID TRACT, RECORDED FEBRUARY 8, 1873, DOCUMENT NUMBER 82801 IN BOOK 3, PAGE 94,) EAST OF THE THIRD PRINCIPAL MERIDIAN; ALSO,

THE WEST 7.62 FEET OF LOT 4 AND ALL OF LOT 5, INCLUDING PARTS OF SAID LOTS TAKEN FOR ALLEY (EXCEPTING THEREFROM THE NORTH 40 FEET OF THAT PART OF SAID LOTS 4 AND 5 LYING SOUTH OF AND ADJOINING THE SOUTH LINE OF W. MADISON STREET), IN SUPERIOR COURT PARTITION OF THE EAST HALF OF THE NORTH EAST QUARTER OF THE NORTH EAST QUARTER OF SECTION 14, TOWNSHIP 39 NORTH, RANGE 13, EAST OF THE THIRD PRINCIPAL MERIDIAN; ALSO,

THAT PART OF THE VACATED ALLEY LYING SOUTH OF AND ADJOINING SAID LOTS 10 TO 21, INCLUSIVE, AND LYING SOUTH OF AND ADJOINING SAID LOT 5 AND THE WEST 7.62 FEET OF LOT 4, AFORESAID, IN COOK COUNTY, ILLINOIS

16-14-203-036	16-14-203-047	16-14-203-051
14-14-203-045	16-14-203-049	16-14-203-053

51. FARNSWORTH

James B. Farnsworth School  
5414 N. Linder Av.  
Chicago, Illinois  
Unit No. 3280

LOTS 1 TO 48, BOTH INCLUSIVE, AND VACATED ALLEY IN BLOCK 7 OF STEWARD D. ANDERSON'S ADDITION TO JEFFERSON PARK BEING A SUBDIVISION OF BLOCKS 6, 7, 8, 9 AND 10 IN CIRCUIT COURT PARTITION OF THE NORTHWEST HALF OF THE NORTHWEST FRACTIONAL QUARTER OF SECTION 9, TOWNSHIP 40 NORTH, RANGE 13, EAST OF THE THIRD PRINCIPAL MERIDIAN IN COOK COUNTY, ILLINOIS.

13-09-105-001

52. FERMI

Enrico Fermi School  
1415 E. 70th St.  
Chicago, Illinois 60637  
Unit No. 3320

LOTS 1 TO 19, BOTH INCLUSIVE, AND LOTS 32 TO 46, BOTH INCLUSIVE, IN BLOCK 3 IN PARKSIDE, A SUBDIVISION OF THE SOUTH HALF OF THE SOUTHEAST QUARTER OF THE SOUTH EAST QUARTER OF SECTION 23, TOWNSHIP 38 NORTH, RANGE 14, EAST OF THE THIRD PRINCIPAL MERIDIAN IN COOK COUNTY, ILLINOIS; ALSO

THAT PART OF LOTS 26 TO 31, BOTH INCLUSIVE, IN BLOCK 3, LYING NORTHEASTERLY OF A LINE 20 FEET NORTHEASTERLY OF AND PARALLEL WITH THE CENTER LINE OF THE NORTHBOUND MAIN TRACK OF THE SOUTH CHICAGO RAILROAD COMPANY, IN PARKSIDE, A SUBDIVISION OF THE SOUTH HALF OF THE SOUTH EAST QUARTER OF THE SOUTH EAST QUARTER OF SECTION 23, TOWNSHIP 38 NORTH, RANGE 14, EAST OF THE THIRD PRINCIPAL MERIDIAN, IN COOK COUNTY, ILLINOIS, AND VACATED ALLEYS.

20-23-422-036

20-23-422-040

20-23-422-042

20-23-422-037

20-23-422-041

53. FIELD

Eugene Field School  
7019 N. Ashland  
Chicago, Illinois  
Unit No. 3350

THE WEST 40 FEET OF LOT 4, ALL OF LOTS 5 TO 16 AND THE WEST 33 $\frac{1}{3}$  FEET OF LOT 17 IN BLOCK 28 OF ROGERS PARK, A SUBDIVISION OF THE NORTH EAST  $\frac{1}{4}$  AND THAT PART OF THE NORTHWEST  $\frac{1}{4}$  LYING EAST OF RIDGE ROAD, OF SECTION 31, AND ALSO THE WEST  $\frac{1}{2}$  OF THE NORTHWEST  $\frac{1}{4}$  OF SECTION 32, AND ALSO ALL OF SECTION 30 LYING SOUTH OF THE INDIAN BOUNDARY LINE, ALL IN TOWNSHIP 41 NORTH, RANGE 14, EAST OF THE THIRD PRINCIPAL MERIDIAN; ALSO,

THE WEST 24 FEET OF SUBLOT 4 OF KEELER'S RESUBDIVISION OF LOTS 1, 2, 3 AND THE EAST 10 FEET OF LOT 4 IN BLOCK 28 OF ROGERS PARK SUBDIVISION, AFORESAID, AND VACATED ALLEYS, IN COOK COUNTY, ILLINOIS.

11-32-108-001

11-32-108-002

11-32-108-003

54. FLEMING BRANCH

Alexander Fleming Branch  
4918 W. 64th St.  
Chicago, Illinois 60638  
Unit No. 3681

LOTS 11 TO 18, BOTH INCLUSIVE, IN BLOCK 3 IN FREDERICK H. BARLETT'S MARQUETTE HIGHLANDS, A SUBDIVISION IN THE NORTH EAST QUARTER OF THE NORTH EAST QUARTER OF SECTION 21, TOWNSHIP 38 NORTH, RANGE 13, EAST OF THE THIRD PRINCIPAL MERIDIAN, IN COOK COUNTY, ILLINOIS.

19-21-205-029

55. FOSTER PARK

Foster Park School  
8530 S Wood St.  
Chicago, Illinois 60620  
Unit No. 3430

LOTS 1 TO 47, IN BLOCK 5 OF FRANK N. GAGE'S ADDITION TO ENGLEWOOD HEIGHTS, BEING A SUBDIVISION OF THE SOUTH ½ OF THE SOUTH EAST ¼ (EXCEPT THE WEST 20 ACRES THEREOF) OF SECTION 31, TOWNSHIP 38 NORTH, RANGE 14, EAST OF THE THIRD PRINCIPAL MERIDIAN AND VACATED ALLEYS, IN COOK COUNTY, ILLINOIS.

20-31-418-001

56. GARVEY

Marcus Moziah Garvey School  
10309 S. Morgan St.  
Chicago, Illinois 60643  
Unit No. 5420

LOTS 1 TO 10, INCLUSIVE, IN BLOCK 1 AND LOTS 1 TO 9 INCLUSIVE, IN BLOCK 2 IN PON AND COMPANY'S HALSTED STREET CENTER SUBDIVISION OF THAT PART LYING WEST OF THE WEST LINE OF SOUTH PEORIA STREET OF THE WEST 9 ACRES OF THE EAST 18 ACRES OF THE NORTH HALF OF THE NORTHEAST QUARTER OF THE NORTHEAST QUARTER OF SECTION 17, TOWNSHIP 37 NORTH, RANGE 14, EAST OF THE THIRD PRINCIPAL MERIDIAN; AND VACATED ALLEYS AND EXCEPT PARTS TAKEN FOR STREET; ALSO,

LOTS 1 TO 5, INCLUSIVE, AND THE NORTH 26 FEET OF LOT 6 IN PON AND COMPANY'S SECOND HALSTED STREET CENTER SUBDIVISION IN THE NORTHEAST QUARTER OF SECTION 17, TOWNSHIP 37 NORTH, RANGE 14, EAST OF THE THIRD PRINCIPAL MERIDIAN; ALL IN COOK COUNTY, ILLINOIS AND VACATED ALLEYS.

25-17-204-003	25-17-204-055	25-17-205-003	25-17-205-041
25-17-204-004	25-17-204-056	25-17-205-039	
25-17-204-054	25-17-204-057	25-17-205-040	

57. GERSHWIN

Gershwin Math/Science Comm. Academy  
6206 S. Racine Av.  
Chicago, Illinois 60636  
Unit No. 7080

LOTS 11 TO 22, BOTH INCLUSIVE, AND VACATED ALLEY IN R.H. DOCKRILL'S SUBDIVISION OF THE NORTH HALF OF THE SOUTH 14.3322 CHAINS OF THE EAST 10.466 CHAINS OF THE EAST HALF OF THE SOUTH WEST QUARTER OF SECTION 17, TOWNSHIP 38 NORTH, RANGE 14, EAST OF THE THIRD PRINCIPAL MERIDIAN, IN COOK COUNTY, ILLINOIS; ALSO,

LOTS 1 TO 6, BOTH INCLUSIVE, ALL OF LOTS 21, 22 AND 23, AND VACATED ALLEY IN BLOCK 1 IN SPRINGER'S SUBDIVISION OF THE SOUTH HALF OF THE SOUTH 14.3322 CHAINS OF THE EAST 10.466 CHAINS OF THE EAST HALF OF THE SOUTH EAST QUARTER OF THE SOUTH WEST QUARTER OF SECTION 17, TOWNSHIP 38 NORTH, RANGE 14, EAST OF THE THIRD PRINCIPAL MERIDIAN, IN COOK COUNTY ILLINOIS.

20-17-332-001	20-17-332-007	20-17-332-021	20-17-332-027
20-17-332-002	20-17-332-009	20-17-332-022	20-17-332-039
20-17-332-003	20-17-332-010	20-17-332-023	20-17-332-040
20-17-332-004	20-17-332-018	20-17-332-024	20-17-332-041
20-17-332-005	20-17-332-019	20-17-332-025	20-17-332-042
20-17-332-006	20-17-332-020	20-17-332-026	

58. GOETHE

J W Von Goethe  
2236 N. Rockwell St.  
Chicago, Illinois 60647  
Unit No. 3560

LOTS 1 TO 16 IN GREENWOOD'S SUBDIVISION OF LOT 3 OF JOHN GRAY'S SUBDIVISION OF 8 ACRES, EAST OF AND ADJOINING THE WEST 25 ACRES NORTH OF MILWAUKEE AVENUE (PLANK RD.) IN THE NORTH EAST ¼ OF SECTION 36, TOWNSHIP 40 NORTH, RANGE 13, EAST OF THE THIRD PRINCIPAL MERIDIAN; ALSO,

LOT 4 IN JOHN GRAY'S SUBDIVISION, AFORESAID; ALSO

LOTS 1 TO 7 OF MORSE'S SUBDIVISION OF LOTS 5 TO 8 OF JOHN GRAY'S SUBDIVISION, AFORESAID, ALL IN SECTION 36, TOWNSHIP 40 NORTH, RANGE 13, EAST OF THE THIRD PRINCIPAL MERIDIAN, COOK COUNTY, ILLINOIS.

13-36-202-021

59. GOODLOW MAGNET

Elaine O. Goodlow Magnet School  
2040 W. 62nd St.  
Chicago, Illinois 60636  
Unit No. 3290

LOTS 94 TO 102 INCLUSIVE AND LOTS 109 TO 124, INCLUSIVE, AND VACATED ALLEYS IN HINKAMP AND CO.'S 63RD AND ROBEY SUBDIVISION, BEING A RESUBDIVISION OF PART OF THE CIRCUIT COURT PARTITION OF BLOCKS 1 AND 8 OF THE SUBDIVISION OF THE SOUTH HALF OF THE SOUTH WEST QUARTER OF SECTION 18, TOWNSHIP 38 NORTH, RANGE 14, EAST OF THE THIRD PRINCIPAL MERIDIAN, IN COOK COUNTY, ILLINOIS.

20-18-307-001	20-18-307-004	20-18-307-007	20-18-308-019
20-18-307-002	20-18-307-005	20-18-307-008	
20-18-307-003	20-18-307-006	20-18-308-018	

60. GOUDY

William C. Goudy School  
5120 N. Wintrop  
Chicago, Illinois  
Unit No. 3590

THE NORTH 35 FEET OF LOT 9 AND ALL OF LOTS 10 TO 14, INCLUSIVE, IN BLOCK 1 IN ARGYLE, BEING A SUBDIVISION OF LOTS 1 AND 2 OF FUSSEY AND FENNIMORE'S SUBDIVISION OF THE SOUTHEAST FRACTIONAL ¼ OF SECTION 8, TOWNSHIP 40 NORTH, RANGE 14, EAST OF THE THIRD PRINCIPAL MERIDIAN, AND LOTS 1 AND 2 OF COLEHOUR AND CONARROE'S SUBDIVISION OF LOT 3 OF THE AFORESAID FUSSEY & FENNIMORE'S SUBDIVISION, AFORESAID, IN COOK COUNTY, ILLINOIS.

14-08-400-012

61. GRAHAM TRAINING CT

Ray Graham Training Ct.  
2347 S. Wabash Av.  
Chicago, Illinois 60616  
Unit No. 1950

BLOCK 34, IN THE CANAL TRUSTEE'S SUBDIVISION OF THE WEST HALF OF SECTION 27, TOWNSHIP 39 NORTH, RANGE 14, EAST OF THE THIRD PRINCIPAL MERIDIAN, IN COOK, ILLINOIS.

17-27-109-023

17-27-109-024

62. GRAY

William P. Gray School  
3730 N. Laramie Av.  
Chicago, Illinois 60641  
Unit No. 3620

SUBLOTS 1 TO 6, INCLUSIVE, AND VACATED ALLEY OF KOSTER & ZANDER'S SUBDIVISION OF LOT 2 (EXCEPT THE NORTH 30.65 FEET THEREOF) OF THE CIRCUIT COURT COMMISSIONER'S PARTITION OF THE SOUTH ½ OF THE NORTH EAST ¼ AND THE EAST ½ OF THE EAST ½ OF THE NORTH WEST ¼ (EXCEPT THE NORTH 20 ACRES) OF SECTION 21, TOWNSHIP 40 NORTH, RANGE 13, EAST OF THE THIRD PRINCIPAL MERIDIAN, IN COOK COUNTY, ILLINOIS.

13-21-119-001

63. GREEN, WENDELL

Wendell E. Green Elementary School  
1150 W. 96th St.  
Chicago, Illinois 60643  
Unit No. 4410

LOTS 11 TO 23, INCLUSIVE, AND THE SOUTHERLY HALF OF LOT 24 IN BLOCK 2 IN HETT, LYNCH AND WELP'S VINCENNES AVE. ADDITION TO WASHINGTON HEIGHTS, A SUBDIVISION OF THAT PART OF THE NORTH EAST QUARTER OF SECTION 8, TOWNSHIP 37 NORTH, RANGE 14, EAST OF THE THIRD PRINCIPAL MERIDIAN LYING WEST OF THE CHICAGO ROCK ISLAND AND PACIFIC RAILROAD, ALL IN COOK COUNTY, ILLINOIS, AND VACATED ALLEY, IN COOK COUNTY, ILLINOIS.

25-08-201-037

64. GREENE

Nathanael Greene School  
3537 S. Paulina St.  
Chicago, Illinois 60609  
Unit No. 3650

THE SOUTH 9 FEET OF LOT 35 AND ALL OF LOTS 20 TO 34, INCLUSIVE, AND THE VACATED ALLEY IN BLOCK 2 OF J. M. JORDAN'S SUBDIVISION OF BLOCK 21 IN CANAL TRUSTEE'S SUBDIVISION OF THE EAST ½ OF SECTION 31, TOWNSHIP 39 NORTH, RANGE 14, EAST OF THE THIRD PRINCIPAL MERIDIAN, IN COOK COUNTY, ILLINOIS.

17-31-406-018

65. GRISSOM

Virgil Grissom School  
12810 S. Escanaba Av.  
Chicago, Illinois 60633  
Unit No. 3580

LOTS 1 TO 30 AND VACATED ALLEY IN BLOCK 4 OF FORD CITY SUBDIVISION NO. 2, BEING A SUBDIVISION OF THE WEST ½ OF THE SOUTH EAST ¼ OF THE SOUTH WEST ¼ AND THAT PART LYING SOUTHWESTERLY OF THE 100 FEET RIGHT-OF-WAY OF THE C. W. R.R. OF THE NORTH EAST ¼ OF THE SOUTH EAST ¼ OF THE SOUTH WEST ¼ OF SECTION 30, TOWNSHIP 37 NORTH, RANGE 15, EAST OF THE THIRD PRINCIPAL MERIDIAN, IN COOK COUNTY, ILLINOIS.

26-30-320-001

66. GUNSAULUS S ACADEMY

Frank W. Gunsaulus Scholastic Academy  
4420 S. Sacramento Av.  
Chicago, Illinois 60632  
Unit No. 3690

LOTS 1 TO 48 AND VACATED ALLEY IN BLOCK 10 OF H.L. STEWART'S RESUBDIVISION OF BLOCK 9 AND 10 IN H.L. STEWART'S SUBDIVISION IN WEST ½ OF THE SOUTH WEST ¼ OF SECTION 1, TOWNSHIP 38 NORTH, RANGE 13, EAST OF THE THIRD PRINCIPAL MERIDIAN, IN COOK COUNTY, ILLINOIS.

19-01-312-001

67. HALE

Nathan Hale School  
6140 S. Melvina Av.  
Chicago, Illinois 60638  
Unit No. 3710

LOTS 1 TO 20, BOTH INCLUSIVE, IN BLOCK 8 AND VACATED ALLEY, AND EAST ½ OF VACATED S. MERRIMAC AVE., LYING WEST OF BLOCK 8 AFORESAID, IN FREDERICK H. BARTLETT'S 61ST. STREET ADDITION, BEING A SUBDIVISION IN THE WEST ½ OF THE SOUTH WEST ¼ OF SECTION 17, TOWNSHIP 38 NORTH, RANGE 13, EAST OF THE THIRD PRINCIPAL MERIDIAN AND VACATED ALLEY, AND THE EAST ½ OF VACATED S. MERRIMAC AVE. LYING WEST OF BLOCK 8 AFORESAID, ALL IN COOK COUNTY, ILLINOIS.

19-17-320-021

68. HAMILTON

Alexander Hamilton School  
1650 W. Cornelia Av.  
Chicago, Illinois 60657  
Unit No. 3730

LOTS 22 TO 36, INCLUSIVE AND THE SOUTH 9 FEET OF LOT 37 AND VACATED ALLEY'S IN BLOCK 2 OF L. TURNER'S SUBDIVISION OF THE NORTH EAST ¼ AND THE EAST ½ OF THE SOUTH EAST ¼ OF SECTION 19, TOWNSHIP 40 NORTH, RANGE 14, EAST OF THE THIRD PRINCIPAL MERIDIAN; ALSO,

SUB LOTS 9 AND 10 AND THE VACATED ALLEY OF KOESTER & ZANDER'S RESUBDIVISION OF LOTS 16 TO 21 OF BLOCK 2 AND LOTS 39 TO 44 OF BLOCK 3 OF L. TURNER'S SUBDIVISION, AFORESAID, IN COOK COUNTY, ILLINOIS.

14-19-407-015

14-19-407-024

14-19-407-025

69. HAMMOND

Charles G. Hammond School  
2819 W. 21st Pl.  
Chicago, Illinois 60623  
Unit No. 3750

LOTS 1 TO 5, INCLUSIVE, LOTS 31, 32 AND LOTS 38 TO 52, INCLUSIVE, IN BLOCK 3 IN LEVI P. MORTON'S SUBDIVISION OF THE SOUTH EAST QUARTER OF THE SOUTH WEST QUARTER OF SECTION 24, TOWNSHIP 39 NORTH, RANGE 13 (EXCEPTING THE RIGHT OF WAY OF THE CHICAGO, BURLINGTON AND QUINCY RAILROAD) EAST OF THE THIRD PRINCIPAL MERIDIAN, IN COOK COUNTY, ILLINOIS, AND VACATED 16 FOOT ALLEY.

16-24-315-013

16-24-315-038



70. HANCOCK

John Hancock Elementary School  
4350 W. 79th St.  
Chicago, Illinois 60652  
Unit No. 7370

THE WEST HALF OF THE SOUTH WEST QUARTER OF THE SOUTH WEST QUARTER OF THE SOUTH EAST QUARTER OF SECTION 27, TOWNSHIP 38 NORTH, RANGE 13, EAST OF THE THIRD PRINCIPAL MERIDIAN (EXCEPT THAT PART THEREOF TAKEN FOR STREET) IN COOK COUNTY, ILLINOIS.

19-27-402-081

71. HAWTHORNE

Hawthorne Scholastic Academy  
3319 N. Clifton  
Chicago, Illinois  
Unit No. 3830

LOTS 6 TO 45, BOTH INCLUSIVE, IN BLOCK 2 IN BAXTER'S SUBDIVISION OF THE SOUTH WEST QUARTER OF SECTION 20, TOWNSHIP 40 NORTH, RANGE 14, EAST OF THE THIRD PRINCIPAL MERIDIAN, IN COOK COUNTY ILLINOIS, AND VACATED ALLEYS.

14-20-415-004	14-20-415-007	14-20-415-013	14-20-415-020
14-20-415-005	14-20-415-011	14-20-415-018	14-20-415-021
14-20-415-006	14-20-415-012	14-20-415-019	

72. HENRY

Patrick Henry School  
4250 N. St. Louis Av.  
Chicago, Illinois 60618  
Unit No. 3940

LOTS 1 TO 13, THE NORTH 21 ½ FEET OF LOT 36, AND ALL OF LOTS 37 TO 48 IN BLOCK 12 OF MAMEROW'S BOULEVARD ADDITION TO IRVING PARK, A SUBDIVISION OF THE WEST ½ OF THE WEST ½ OF THE SOUTHEAST ¼ OF SECTION 14, TOWNSHIP 40 NORTH, RANGE 13, EAST OF THE THIRD PRINCIPAL MERIDIAN, IN COOK COUNTY, ILLINOIS.

13-14-409-001	13-14-409-011	13-14-409-023
---------------	---------------	---------------

73. HIGGINS

Thomas J. Higgins Comm. Academy  
11710 S. Morgan St.  
Chicago, Illinois 60643  
Unit No. 7210

LOTS 25 TO 34, BOTH INCLUSIVE, LOTS 63 TO 72, BOTH INCLUSIVE, THE VACATED ALLEY AND THE SOUTH HALF OF VACATED WEST 117TH STREET IN STANLEY MATTHEW'S SUBDIVISION OF THE EAST HALF OF THE SOUTHEAST QUARTER OF THE NORTHWEST QUARTER OF THE SOUTHEAST QUARTER AND THE EAST HALF OF THE NORTHEAST QUARTER OF THE SOUTHWEST QUARTER OF THE SOUTHEAST QUARTER OF SECTION 20, TOWNSHIP 37 NORTH, RANGE 14, EAST OF THE THIRD PRINCIPAL MERIDIAN, IN COOK COUNTY, ILLINOIS.

25-20-415-001	25-20-415-004	25-20-415-007	25-20-415-010
25-20-415-002	25-20-415-005	25-20-415-008	25-20-415-025
25-20-415-003	25-20-415-006	25-20-415-009	

74. HITCH

Rufus M. Hitch School  
5625 N. McVicker  
Chicago, Illinois  
Unit No. 4010

LOTS 1 TO 40, INCLUSIVE, AND VACATED ALLEYS IN BLOCK 4 OF EDGEWOOD TERRACE, BEING CHARLES JAMES SUBDIVISION OF LOTS 7 AND 17 IN COUNTY CLERK'S DIVISION OF THE SOUTH 1/2 AND NORTHEAST 1/4 OF THE SOUTHWEST 1/4 SECTION 5, TOWNSHIP 40 NORTH, RANGE 13, EAST OF THE THIRD PRINCIPAL MERIDIAN IN COOK COUNTY, ILLINOIS.

13-05-333-001

75. HOWLAND

George Howland School of the Arts  
1616 S. Spaulding Av.  
Chicago, Illinois 60623  
Unit No. 4070

LOTS 40 AND 41, IN SUB-BLOCK 2 IN BLOCK 10 IN PRESCOTT'S DOUGLAS PARK ADDITION TO CHICAGO IN SECTION 23, TOWNSHIP 39 NORTH, RANGE 13, EAST OF THE THIRD PRINCIPAL MERIDIAN, IN COOK COUNTY, ILLINOIS; ALSO,

LOTS 1 TO 14, INCLUSIVE, LOTS 40 TO 53, INCLUSIVE, AND VACATED ALLEYS IN SHERMAN AND WALTER'S RESUBDIVISION OF BLOCK 11 OF CIRCUIT COURT PARTITION OF THE EAST HALF OF THE NORTHEAST QUARTER AND THAT PART OF THE EAST HALF OF THE SOUTHEAST QUARTER (LYING NORTH OF THE CENTER LINE OF OGDEN AVENUE) IN SECTION 23, TOWNSHIP 39 NORTH, RANGE 13, EAST OF THE THIRD PRINCIPAL MERIDIAN, IN COOK COUNTY, ILLINOIS.

16-23-405-001

16-23-405-027

16-23-406-001

76. HURLEY

Edward N. Hurley School  
3849 W. 69th Pl.  
Chicago, Illinois 60629  
Unit No. 4120

LOTS 1 TO 40, BOTH INCLUSIVE, AND VACATED ALLEY IN BLOCK 10 IN W.D. MURDOCK'S MARQUETTE PARK ADDITION, BEING A SUBDIVISION OF THE SOUTH ½ OF THE SOUTHWEST ¼ OF SECTION 23, TOWNSHIP 38 NORTH, RANGE 13, EAST OF THE THIRD PRINCIPAL MERIDIAN, COOK COUNTY, ILLINOIS, EXCEPT THE EAST 50 FEET THEREOF.

19-23-321-041

77. JAHN

Friedrich L. Jahn School  
3149 N. Wolcott Av.  
Chicago, Illinois 60657  
Unit No. 4170

LOTS 13 TO 16, THE WEST 9 FEET OF LOTS 12 AND 17 AND VACATED ALLEY IN SAM BROWN JR.'S BELMONT AVENUE SUBDIVISION IN THE NORTH WEST ¼ OF THE NORTH EAST ¼ OF SECTION 30, TOWNSHIP 40 NORTH, RANGE 14, EAST OF THE THIRD PRINCIPAL MERIDIAN; ALSO,

LOTS 1 TO 6 AND 13 TO 18 IN THE SUBDIVISION OF THE EAST 4 ACRES OF THE WEST 13 ACRES OF THE NORTH ½ OF THE NORTH WEST ¼ OF THE NORTH EAST ¼ OF SECTION 30, TOWNSHIP 40 NORTH, RANGE 14, EAST OF THE THIRD PRINCIPAL MERIDIAN, AND VACATED ALLEY, IN COOK COUNTY, ILLINOIS.

14-30-201-001

14-30-201-002

14-30-201-007

78. JAMIESON

Minnie Mars Jamieson School  
5650 N. Mozart St.  
Chicago, Illinois  
Unit No. 4180

LOTS 1 TO 36 AND VACATED ALLEY IN BLOCK 48 OF W. F. KAISER & CO.'S PETERSON WOODS ADDITION TO ARCADIA TERRACE IN THE SOUTHWEST ¼ OF SECTION 1, TOWNSHIP 40 NORTH, RANGE 13, EAST OF THE THIRD PRINCIPAL MERIDIAN, IN COOK COUNTY, ILLINOIS.

13-01-327-001

79. JONES METRO H.S.

William Jones Metropolitan H.S.  
606 S. State St.  
Chicago, Illinois 60605  
Unit No. 1060

LOTS 1 TO 13, BOTH INCLUSIVE, AND LOTS 26 TO 32, BOTH INCLUSIVE, IN BLOCK 136 IN THE SCHOOL SECTION ADDITION TO CHICAGO IN THE SOUTH EAST QUARTER OF SECTION 16, TOWNSHIP 39 NORTH, RANGE 14, EAST OF THE THIRD PRINCIPAL MERIDIAN, IN COOK COUNTY, ILLINOIS, AND VACATED NORTH SOUTH ALLEY.

17-16-408-001

17-16-408-033

80. JUNGMAN

Joseph Jungman Branch of Jungman  
1625 S. Allport St.  
Chicago, Illinois 60608  
Unit No. 4230

LOTS 2, 3, 6, 7, 10, 11, 14, 15, 18, 19, 22, 23, 26, 27, 30, 31, 34, 35, 38, 39, 42, 43, 46, 47 AND THE NORTH 18 FEET OF LOT 50, IN EVANS AND NUTT'S SUBDIVISION OF 5 ACRES EAST OF AND ADJOINING THE WEST FIFTEEN ACRES OF THE NORTH QUARTER OF THE SOUTH EAST QUARTER OF SECTION 20, TOWNSHIP 39 NORTH, RANGE 14, EAST OF THE THIRD PRINCIPAL MERIDIAN, IN COOK COUNTY, ILLINOIS.

17-20-402-020

17-20-402-023

17-20-402-026

17-20-402-029

17-20-402-021

17-20-402-024

17-20-402-027

17-20-402-035

17-20-402-022

17-20-402-025

17-20-402-028

81. KANOON MAGNET

Gerald Delgado Kanoon Magnet School  
2233 S. Kedzie Av.  
Chicago, Illinois 60623  
Unit No. 3370

PARCEL 1: LOTS 33 THROUGH 47, INCLUSIVE, AND LOTS 64 THROUGH 78, INCLUSIVE, IN DR. WILLIAM PEPPER'S DOUGLAS PARK ADDITION TO CHICAGO IN SECTION 25, TOWNSHIP 39 NORTH, RANGE 13, EAST OF THE THIRD PRINCIPAL MERIDIAN, IN COOK COUNTY, ILLINOIS.

PARCEL 2: ALL THAT PART OF THE NORTH-AND-SOUTH 16 FOOT VACATED ALLEY LYING EAST OF AND ADJOINING THE EAST LINE OF LOTS 35 THROUGH 41, INCLUSIVE, AND LYING WEST OF AND ADJOINING THE WEST LINE OF LOTS 70 THROUGH 76, INCLUSIVE, ALL DESCRIBED IN PARCEL 1, AFORESAID, IN COOK COUNTY, ILLINOIS.

16-25-100-011	16-25-100-019	16-25-100-030	16-25-100-037
16-25-100-012	16-25-100-020	16-25-100-031	16-25-100-038
16-25-100-013	16-25-100-021	16-25-100-032	16-25-100-039
16-25-100-014	16-25-100-022	16-25-100-033	16-25-100-040
16-25-100-015	16-25-100-023	16-25-100-034	16-25-100-041
16-25-100-016	16-25-100-024	16-25-100-035	16-25-100-042
16-25-100-017	16-25-100-028	16-25-100-036	
16-25-100-018	16-25-100-029		

82. KELLER MAGNET

Annie Keller Gifted Magnet School  
3020 W 108th St.  
Chicago, Illinois 60655  
Unit No. 4960

LOTS 12 TO 37, BOTH INCLUSIVE, IN BLOCK 1 IN GREENWOOD PARK, BEING A SUBDIVISION OF THE NORTH WEST QUARTER OF THE SOUTH WEST QUARTER (EXCEPT RAILROAD) OF SECTION 13, TOWNSHIP 37 NORTH, RANGE 13, EAST OF THE THIRD PRINCIPAL MERIDIAN, IN COOK COUNTY, ILLINOIS, AND VACATED ALLEY.

24-13-303-052	24-13-303-054
---------------	---------------

83. KELLOGG

Hate S. Kellogg School  
9241 S Leavitt St.  
Chicago, Illinois 60620  
Unit No. 4240

LOTS 1 TO 48, BOTH INCLUSIVE, AND THE VACATED ALLEY ALL IN BLOCK 28, IN ADOLPH STEIN'S SUBDIVISION OF BLOCKS 28 AND 35 IN HILLIARD AND DOBBIN'S SUBDIVISION OF THAT PART OF SECTION 6, TOWNSHIP 37 NORTH, RANGE 14, EAST OF THE THIRD PRINCIPAL

MERIDIAN, LYING WEST OF THE PITTSBURGH, CINCINNATI AND ST. LOUIS RAILROAD (EXCEPT THE WEST HALF OF THE NORTHWEST QUARTER AND THE WEST HALF OF THE SOUTHWEST QUARTER OF SAID SECTION) IN COOK COUNTY, ILLINOIS.

25-06-307-001

84. KERSHAW

Joshua D Kershaw Elementary School  
6450 S. Lowe Av.  
Chicago, Illinois 60621  
Unit No. 4270

SUB-LOTS 9 AND 10 OF MICK AND VAN HORN'S SUBDIVISION OF LOTS 2, 3 AND THE NORTH 16.17 FEET OF LOT 6 IN BLOCK 7 IN LINDEN GROVE SUBDIVISION OF THE NORTHWEST 35 ACRES AND THE SOUTH 90 ACRES OF THE NORTHWEST QUARTER OF SECTION 21, TOWNSHIP 38 NORTH, RANGE 14, EAST OF THE THIRD PRINCIPAL MERIDIAN; ALSO,

LOT 5, THE SOUTH 58.83 FEET OF LOT 6, AND ALL OF LOTS 7 TO 12, BOTH INCLUSIVE, IN BLOCK 7 IN LINDEN GROVE SUBDIVISION, AFORESAID; ALSO,

SUB-LOTS 1 TO 9, BOTH INCLUSIVE, OF ASSESSOR'S DIVISION OF LOTS 13 TO 16, IN BLOCK 7, IN LINDEN GROVE SUBDIVISION, AFORESAID; ALL IN THE COUNTY OF COOK, ILLINOIS.

20-21-110-022	20-21-110-026	20-21-110-030	20-21-110-034
20-21-110-023	20-21-110-027	20-21-110-031	20-21-110-035
20-21-110-024	20-21-110-028	20-21-110-032	20-21-110-036
20-21-110-025	20-21-110-029	20-21-110-033	

85. KIPLING

Rudyard Kipling School  
9351 S. Lowe Av.  
Chicago, Illinois 60620  
Unit No. 4350

LOTS 1 TO 24, BOTH INCLUSIVE, AND VACATED ALLEY, ALL IN BLOCK 1 IN MORRIS' SUBDIVISION OF THE EAST 1/2 OF THE NORTH 10 ACRES OF THE SOUTHWEST 1/4 OF THE SOUTHWEST 1/4 OF SECTION 4, TOWNSHIP 37 NORTH, RANGE 14, EAST OF THE THIRD PRINCIPAL MERIDIAN IN COOK COUNTY, ILLINOIS; ALSO,

LOTS 1 TO 24, BOTH INCLUSIVE, AND VACATED ALLEY, ALL IN BLOCK 1 IN WALDEN AND MULVANE'S SUBDIVISION OF THE SOUTH 3/4 OF THE SOUTHWEST 1/4 OF THE SOUTHWEST 1/4 OF SECTION 4, TOWNSHIP 37 NORTH, RANGE 14, EAST OF THE THIRD PRINCIPAL MERIDIAN IN COOK COUNTY, ILLINOIS, ALSO,

THAT PART OF THE EAST 1/2 OF THE SOUTHWEST 1/4 OF SECTION 4 LYING SOUTH OF A LINE DRAWN FROM THE INTERSECTION OF THE SOUTH LINE OF LOT 13 EXTENDED WEST TO THE

CENTER LINE OF SOUTH LOWE AVENUE TO THE INTERSECTION OF THE SOUTH LINE OF LOT 12 EXTENDED EAST TO THE CENTER LINE OF SOUTH WALLACE STREET IN BLOCK 1 IN MORRIS' SUBDIVISION OF THE EAST ½ OF THE NORTH 10 ACRES OF THE SOUTHWEST ¼ OF THE SOUTHWEST ¼ OF SECTION 4, AND NORTH OF A LINE DRAWN FROM THE INTERSECTION OF THE NORTH LINE OF LOT 24 EXTENDED WEST TO THE CENTER LINE OF SOUTH LOWE AVENUE TO THE INTERSECTION OF THE NORTH LINE OF LOT 1 EXTENDED EAST TO THE CENTER LINE OF SOUTH WALLACE STREET IN BLOCK 1 IN WALDEN AND MULVANE'S SUBDIVISION OF THE SOUTH ¾ OF THE SOUTH WEST ¼ OF THE SOUTH WEST ¼ OF SECTION 4, IN THE BLOCK BOUNDED BY THE CENTER LINES OF WEST 93RD AND 94TH STREETS AND THE CENTER LINES OF SOUTH LOWE AVENUE AND SOUTH WALLACE STREET, ALL IN TOWNSHIP 37 NORTH, RANGE 14, EAST OF THE THIRD PRINCIPAL MERIDIAN IN COOK COUNTY, ILLINOIS.

25-04-319-048

25-04-319-049

86. LAFAYETTE

M. Jean de Lafayette School  
2714 W. August Blvd.  
Chicago, Illinois 60622  
Unit No. 4400

LOTS 1 TO 11, INCLUSIVE, THE EAST 9 FEET OF LOT 12, LOTS 34 TO 46, INCLUSIVE, AND VACATED ALLEYS, ALL IN BLOCK 2 IN WATRISS' SUBDIVISION OF THE SOUTH ½ OF THE NORTHWEST ¼ OF THE SOUTHEAST ¼ OF SECTION 1, TOWNSHIP 39 NORTH, RANGE 13, EAST OF THE THIRD PRINCIPAL MERIDIAN (EXCEPT THE EAST 115 FEET), IN COOK COUNTY, ILLINOIS.

16-01-412-017

16-01-412-018

16-01-412-024

87. LELAND

George Leland Elementary School  
5221 W. Congress Pkwy.  
Chicago, Illinois 60644  
Unit No. 7320

THE SOUTH 140.43 FEET OF THE NORTH 338.38 FEET OF LOT 81 AND THE SOUTH 140.43 FEET OF LOT 81 (EXCEPT THE EAST 50 FEET THEREOF) IN SCHOOL TRUSTEE'S SUBDIVISION OF SECTION 16, TOWNSHIP 39 NORTH, RANGE 13, EAST OF THE THIRD PRINCIPAL MERIDIAN, IN COOK COUNTY, ILLINOIS.

16-16-122-025

88. LEMOYNE

John V. LeMoyne School  
851 W. Waveland Av.  
Chicago, Illinois  
Unit No. 4440

LOTS A AND B, LOTS 1 TO 42, INCLUSIVE, AND THE VACATED ALLEYS OF LE MOYNE'S SUBDIVISION OF THE WEST ½ OF BLOCK 16 IN LAFLIN SMITH & DYER'S SUBDIVISION OF THE NORTHEAST ¼ (EXCEPT 1.28/100 ACRE IN THE NORTHEAST CORNER) OF SECTION 20, TOWNSHIP 40 NORTH, RANGE 14, EAST OF THE THIRD PRINCIPAL MERIDIAN, IN COOK COUNTY, ILLINOIS.

14-20-230-001

89. LENART

Ted Lenart Regional Gifted Ctr.  
8445 S Kolin Av.  
Chicago, Illinois 60652  
Unit No. 7240

LOTS 1 TO 6, BOTH INCLUSIVE, IN BLOCK 36 IN FREDERICK H. BARLETT'S CITY OF CHICAGO SUBDIVISION OF LOTS 2 AND 3 IN ASSESSOR'S SUBDIVISION OF SECTION 34, TOWNSHIP 38 NORTH, RANGE 13, EAST OF THE THIRD PRINCIPAL MERIDIAN (EXCEPT THAT PART OF THE EAST 129.0 FEET OF THE WEST HALF OF THE SOUTHWEST QUARTER OF SAID SECTION 34 LYING IN SAID LOT 3 AND EXCEPT RAILROAD), AND THE WEST HALF OF VACATED STREET (KILDARE) AND VACATED ALLEY IN BLOCK 36, AFORESAID, IN COOK COUNTY, ILLINOIS.

19-34-409-007

90. LINCOLN PARK

Lincoln Park High School  
2001 N. Orchard St.  
Chicago, Illinois  
Unit No. 1620

LOTS 1 TO 15, THE NORTH 16.7 FEET OF LOT 16, ALL OF LOT 18 AND VACATED ALLEY, ALL IN SUB BLOCK 2 OF PORTER'S SUBDIVISION OF BLOCK 27 IN CANAL TRUSTEES SUBDIVISION OF THE NORTH ½ OF THE NORTH ½ OF THE SOUTHEAST ¼ OF THE EAST ½ OF THE SOUTHWEST ¼ OF SECTION 33, TOWNSHIP 40 NORTH, RANGE 14, EAST OF THE THIRD PRINCIPAL MERIDIAN IN COOK COUNTY, ILLINOIS.

14-33-127-001

14-33-127-002



91. LOVETT

Joseph Lovett School  
6333 W. Bloomingdale Av.  
Chicago, Illinois 60639  
Unit No. 4530

LOTS 1 TO 8, INCLUSIVE, LOTS 20 TO 27, INCLUSIVE, AND VACATED ALLEYS, ALL IN BLOCK 32 IN A. GALE'S SUBDIVISION OF THE SOUTHEAST ¼ OF SECTION 31 AND SOUTHWEST ¼ OF SECTION 32, TOWNSHIP 40 NORTH, RANGE 13, EAST OF THE THIRD PRINCIPAL MERIDIAN; ALSO,

LOTS 1 TO 5 IN WEPFER'S RESUBDIVISION OF LOTS 9, 10 AND 11 OF BLOCK 32 IN A. GALE'S SUBDIVISION AND VACATED ALLEYS, IN COOK COUNTY, ILLINOIS.

13-32-308-001                      13-32-308-008

92. LYON

Mary Lyon School  
2941 N. McVicker Av.  
Chicago, Illinois 60634  
Unit No. 4560

BLOCK 8 IN OLIVER L. WATSON'S FIVE ACRE ADDITION TO CHICAGO, BEING A SUBDIVISION OF THE SOUTH ½ OF THE NORTHWEST ¼ SECTION 29, TOWNSHIP 40 NORTH, RANGE 13, EAST OF THIRD PRINCIPAL MERIDIAN, IN COOK COUNTY, ILLINOIS.

13-29-120-001

93. MARSH

John L Marsh School  
9810 S. Exchange Av.  
Chicago, Illinois 60617  
Unit No. 4630

LOTS 1 TO 11, INCLUSIVE, THE NORTH 9 FEET OF LOTS 12 AND 35, AND ALL OF LOTS 36 TO 46, INCLUSIVE, AND THE VACATED ALLEY, ALL IN BLOCK 6 IN JAMES A. BOWEN'S ADDITION TO SOUTH CHICAGO, BEING A SUBDIVISION OF NORTHEAST 1/4 OF FRACTIONAL SECTION 7, TOWNSHIP 37 NORTH, RANGE 15, EAST OF THE THIRD PRINCIPAL, SOUTH OF THE INDIAN BOUNDARY LINE, IN COOK COUNTY, ILLINOIS.

26-07-141-001                      26-07-141-025                      26-07-141-026  
26-07-141-013

94. MARTI

Jose J. Marti Bilingual Education  
5126 N. Kenmore Av.  
Chicago, Illinois  
Unit No. 3591

LOTS 13 AND 14 IN BLOCK 2 IN ARGYLE, BEING A SUBDIVISION OF LOTS 1 AND 2 OF FUSSEY AND FINNEMORES' SUBDIVISION AND OF LOTS 1 AND 2 OF COLEHOUR AND CONARROES SUBDIVISION OF LOT 3 OF SAID FUSSEY AND FINNEMORES SUBDIVISION OF FRACTIONAL SOUTHEAST 1/4 OF SECTION 8, TOWNSHIP 40 NORTH, RANGE 14, EAST OF THE THIRD PRINCIPAL MERIDIAN, IN COOK COUNTY, ILLINOIS.

14-08-401-010

95. MAY

Horatio May School  
512 S. Lavergne Av.  
Chicago, Illinois 60644  
Unit No. 4670

THE SOUTH 297.5 FEET, MORE OR LESS, OF LOTS 46, 47 AND 48 OF SCHOOL TRUSTEE'S SUBDIVISION IN NORTH HALF OF SECTION 16, TOWNSHIP 39 NORTH, RANGE 13, EAST OF THE THIRD MERIDIAN, IN COOK COUNTY, ILLINOIS; ALSO,

LOTS 50 AND 51, BOTH INCLUSIVE (EXCEPT THE NORTH 198 FEET) IN BRITIGAN'S HARRISON STREET SUBDIVISION IN THE NORTH EAST QUARTER OF SECTION 16, TOWNSHIP 39 NORTH, RANGE 13, EAST OF THE PRINCIPAL MERIDIAN; ALSO,

LOTS 13 TO 18, BOTH INCLUSIVE, IN BRITIGAN'S HARRISON STREET SUBDIVISION IN THE NORTH EAST QUARTER OF SECTION 16, TOWNSHIP 39 NORTH, RANGE 13, EAST OF THE THIRD PRINCIPAL MERIDIAN, AS PER PLAT RECORDED DECEMBER 1, 1919 AS DOCUMENT 6684077 IN COOK COUNTY, ILLINOIS.

16-16-217-015

16-16-225-001

96. MAYER

Oscar F. Mayer Elementary School  
2250 N. Clinton Av.  
Chicago, Illinois  
Unit No. 4680

LOTS 1 TO 16, BOTH INCLUSIVE, IN BLOCK 2 IN HUTTON AND OTHERS SUBDIVISION OF LOTS 4 AND 5 IN THE SOUTH WEST QUARTER OF BLOCK 11 IN SHEFFIELD'S ADDITION TO CHICAGO IN SECTION 32, TOWNSHIP 40 NORTH, RANGE 14, EAST OF THE THIRD PRINCIPAL MERIDIAN; ALSO,

LOTS 1 TO 10, BOTH INCLUSIVE, IN RUDOLPH HEDIGER'S RESUBDIVISION OF LOTS 1 TO 9, BOTH INCLUSIVE, TOGETHER WITH FORMER ALLEY IN BLOCK 2 IN SUBDIVISION OF LOT 3 AND PARTS OF LOTS 1 AND 2 AND OF THE WEST HALF OF SUB-LOT 2 OF LOTS 1 AND 2, ALL IN BLOCK 11 IN SHEFFIELD'S ADDITION TO CHICAGO, AFORESAID; ALSO,

LOTS 13 TO 17, BOTH INCLUSIVE, IN BLOCK 2 IN EDWARD GOODE'S SUBDIVISION OF LOT 3 AND PARTS OF LOTS 1 AND 2 IN BLOCK 11 IN SHEFFIELD'S ADDITION TO CHICAGO, AFORESAID; ALSO,

LOTS 1 TO 3, BOTH INCLUSIVE, IN THE RESUBDIVISION OF LOTS 10, 11 AND 12 IN BLOCK 2, IN EDWARD GOODE'S SUBDIVISION OF LOT 3 AND PARTS OF LOTS 1 AND 2 IN BLOCK 11 IN SHEFFIELD'S ADDITION TO CHICAGO, AFORESAID; ALSO,

SUB-LOT 1 (EXCEPT THE EAST 8 FEET OF THAT PART OF SAID LOT LYING NORTH OF THE SOUTH 123 FEET THEREOF DEDICATED FOR ALLEY PURPOSES) AND VACATED ALLEYS, ALL IN THE SUBDIVISION OF LOTS 1 AND 2, IN THE SOUTH WEST QUARTER OF BLOCK 11 IN SHEFFIELD'S ADDITION TO CHICAGO IN THE NORTH WEST QUARTER OF THE NORTH EAST QUARTER OF SECTION 32, TOWNSHIP 40 NORTH, RANGE 14, EAST OF THE THIRD PRINCIPAL, IN COOK COUNTY, ILLINOIS.

14-32-205-013	14-32-205-035	14-32-205-039
14-32-205-030	14-32-205-036	14-32-205-040

97. MAYO

William J. and Charles H. Mayo School  
249 E. 37th St.  
Chicago, Illinois 60653  
Unit No. 4700

LOTS 25 TO 28, BOTH INCLUSIVE, THE SOUTH HALF OF LOT 30, ALL OF LOTS 31 TO 48, BOTH INCLUSIVE, IN GRIGG'S SUBDIVISION OF THE NORTH WEST QUARTER OF THE SOUTH EAST QUARTER OF THE SOUTH WEST QUARTER OF SECTION 34, TOWNSHIP 39 NORTH, RANGE 14, EAST OF THE THIRD PRINCIPAL MERIDIAN, IN COOK COUNTY, ILLINOIS; ALSO,

LOTS 1 TO 4, BOTH INCLUSIVE, IN THE SUBDIVISION OF LOT 29 AND THE NORTH 25 FEET OF LOT 30 IN GRIGG'S SUBDIVISION, AFORESAID; ALSO THE VACATED ALLEY AND THE NORTH HALF OF VACATED EAST 38TH STREET, IN COOK COUNTY, ILLINOIS.

17-34-317-056	17-34-317-058	17-34-317-059
17-34-317-057		

98. MCAULIFFE

Sharon Christa McAuliffe Elementary School  
1841 N. Springfield Av.  
Chicago, Illinois 60647  
Unit No. 3770

ALL THOSE PARTS OF LOTS 1, 4, 5, 7, 8 AND 10 IN BLOCK 3 IN BREIDT'S SUBDIVISION OF THE EAST ½ OF THE NORTH ½ OF THE WEST ½ OF THE SOUTHWEST ¼ OF SECTION 35, TOWNSHIP 40 NORTH, RANGE 13, EAST OF THE THIRD PRINCIPAL MERIDIAN, LYING NORTHERLY AND WESTERLY OF A LINE DESCRIBED AS FOLLOWS:

BEGINNING AT A POINT IN THE NORTHERLY LINE OF SAID BLOCK 3, 199.50 FEET EAST OF THE NORTH WEST CORNER OF SAID BLOCK 3; THENCE SOUTHEASTERLY IN A STRAIGHT LINE MAKING AN ANGLE OF 69° 49' IN THE SOUTHEAST QUADRANT WITH THE NORTH LINE OF SAID BLOCK 3, A DISTANCE OF 16.44 FEET, TO A POINT OF CURVE TO RIGHT, HAVING A RADIUS OF 1014.99 FEET; THENCE ALONG SAID CURVE FOR A DISTANCE OF 100.09 FEET, TO A POINT OF COMPOUND CURVE TO THE RIGHT, HAVING A RADIUS OF 341.94 FEET; THENCE ALONG THE LAST DESCRIBED CURVE, A DISTANCE OF 523.49 FEET TO A POINT IN THE WEST LINE OF BLOCK 3, SAID POINT BEING 522.64 FEET SOUTH OF THE NORTH WEST CORNER OF SAID BLOCK 3 AS A MEASURED ALONG SAID WEST LINE OF BLOCK 3; ALSO,

LOTS 2, 3 AND 6 IN BLOCK 3 IN BREIDT'S SUBDIVISION AFORESAID ALL SITUATED IN CITY OF CHICAGO, COUNTY OF COOK, STATE OF ILLINOIS; ALSO,

THE VACATED NORTH AND SOUTH PUBLIC ALLEY ADJOINING LOTS 2, 3, 6 AND 7 IN BREIDT'S SUBDIVISION, AFORESAID, ALL IN COOK COUNTY, ILLINOIS.

13-35-309-017

13-35-309-018

99. MCCLELLAN

George B. McClellan School  
3527 S. Wallace St.  
Chicago, Illinois 60609  
Unit No. 4710

LOTS 1 TO 5 AND LOTS 37 TO 41 IN SUB-BLOCK 2 IN B. SHURTLEFF'S SUBDIVISION OF THE NORTH ½ OF BLOCK 22 IN CANAL TRUSTEES SUBDIVISION OF THE EAST ½ OF THE SOUTH WEST ¼ OF SECTION 33, TOWNSHIP 39 NORTH, RANGE 14, EAST OF THE THIRD PRINCIPAL MERIDIAN AND VACATED ALLEY, IN COOK COUNTY, ILLINOIS; ALSO,

THE NORTH 200 FEET OF WEST 125 FEET OF BLOCK 22 (BEING THE 200 FEET NORTH AND ADJACENT TO LOT 41 IN SUB-BLOCK 2, AFORESAID), IN COOK COUNTY, ILLINOIS.

17-33-304-001

17-33-304-012

100. MCCORKLE

Helen J. McCorkle School  
4421 S. State St .  
Chicago, Illinois 60609  
Unit No. 6820

LOTS 25 AND 26 IN COUNTY CLERK'S DIVISION OF UNSUBDIVIDED LANDS IN THE SOUTH WEST QUARTER OF SECTION 3, TOWNSHIP 38 NORTH, RANGE 14, EAST OF THE THIRD PRINCIPAL MERIDIAN; ALSO,

LOTS 1 TO 8, BOTH INCLUSIVE, IN SUBDIVISION OF THE WEST 440 FEET OF THE SOUTH 100 FEET OF THE NORTH 987.36 FEET OF THE WEST HALF OF THE SOUTH WEST QUARTER OF SECTION 3, TOWNSHIP 38 NORTH, RANGE 14, EAST OF THE THIRD PRINCIPAL MERIDIAN AND VACATED ALLEY; ALSO,

LOTS 1, 2, AND 3, LOT 9 (EXCEPT THE SOUTH 10 FEET THEREOF) AND ALL OF LOT 10 AND VACATED ALLEYS, ALL IN BLOCK 2 IN HOXIE'S SUBDIVISION OF THE SOUTH 263.18 FEET OF THE NORTH 1250.54 FEET OF THE WEST 886.24 FEET OF THE WEST HALF OF THE SOUTH WEST QUARTER OF SECTION 3, TOWNSHIP 38 NORTH, RANGE 14, EAST OF THE THIRD PRINCIPAL MERIDIAN, ALL IN COOK COUNTY, ILLINOIS.

20-03-306-045	20-03-306-047	20-03-306-049
20-03-306-046	20-03-306-048	20-03-306-050

101. MCDOWELL

Mary E McDowell  
1419 E. 89th St.  
Chicago, Illinois 60619  
Unit No. 7390

LOTS 1 TO 6 AND 29 TO 34, ALL INCLUSIVE, IN BLOCK 20 IN 2ND ADDITION TO CALUMET GATEWAY BEING A SUBDIVISION OF PART OF THE NORTH EAST 1/4 OF SECTION 2, TOWNSHIP 37 NORTH, RANGE 14, EAST OF THIRD PRINCIPAL MERIDIAN, IN COOK COUNTY, ILLINOIS AND VACATED ALLEY.

25-02-218-001	25-02-218-005	25-02-218-019	25-02-218-022
25-02-218-002	25-02-218-006	25-02-218-020	25-02-218-023
25-02-218-003	25-02-218-018	25-02-218-021	
25-02-218-004			

102. MOLLISON

Irvin C Mollison School  
4415 S. King Dr.  
Chicago, Illinois 60653  
Unit No. 6950

LOTS 32 TO 35, BOTH INCLUSIVE, IN WARD'S SUBDIVISION OF THE NORTH QUARTER OF THE SOUTH HALF OF THE NORTH WEST QUARTER OF THE SOUTH EAST QUARTER OF SECTION 3, TOWNSHIP 38 NORTH, RANGE 14, EAST OF THE THIRD PRINCIPAL MERIDIAN IN COOK COUNTY, ILLINOIS; ALSO,

LOTS 1 TO 5, BOTH INCLUSIVE, IN SUBDIVISION OF LOT 9 OF COUNTY CLERK'S DIVISION OF UNSUBDIVIDED LANDS IN SOUTH EAST QUARTER OF SECTION 3, TOWNSHIP 38 NORTH, RANGE 14, EAST OF THE THIRD PRINCIPAL MERIDIAN, IN COOK COUNTY, ILLINOIS.

20-03-407-049

20-03-407-050

103. MONTEFIORE

Moses Montefiore Special School  
1310 S. Ashland Av.  
Chicago, Illinois 60608  
Unit No. 4860

LOTS 1 TO 49, BOTH INCLUSIVE, IN STINSON'S SUBDIVISION OF BLOCK 16 IN DIVISION OF SECTION 19, TOWNSHIP 39 NORTH, RANGE 14, EAST OF THE THIRD PRINCIPAL MERIDIAN, IN COOK COUNTY, ILLINOIS AND VACATED ALLEYS.

17-19-211-001

104. MUNOZ-MARIN CTR.

Luis Munoz Marin Primary Ctr.  
3320 W. Evergreen Av.  
Chicago, Illinois 60651  
Unit No. 6640

LOTS 38 TO 43, INCLUSIVE, IN BLOCK 2 IN WEAGE EBERHARDT'S AND BARTLETT'S SUBDIVISION OF THE SOUTH EAST QUARTER OF THE NORTH EAST QUARTER OF SECTION 2, TOWNSHIP 39 NORTH, RANGE 13, EAST OF THE THIRD PRINCIPAL MERIDIAN, IN COOK COUNTY, ILLINOIS.

16-02-218-034

105. NANSEN

Fridtjof Nansen Elementary School  
12607 S Union Av.  
Chicago, Illinois 60628  
Unit No. 5040

LOTS 1 TO 48 IN BLOCK 15 OF SECOND ADDITION TO WEST PULLMAN, BEING A SUBDIVISION OF THE WEST ½ OF THE SOUTH WEST ¼ OF SECTION 28, TOWNSHIP 37 NORTH, RANGE 14, EAST OF THE THIRD PRINCIPAL MERIDIAN AND VACATED ALLEY, IN COOK COUNTY, ILLINOIS.

25-28-324-001

106. NASH

Henry H. Nash School  
4837 W. Erie St.  
Chicago, Illinois 60644  
Unit No. 5050

LOTS 11 TO 46 IN RESUBDIVISION OF BLOCK 12 OF GEORGE C. CAMPBELL'S SUBDIVISION OF THE EAST ½ OF THE NORTH EAST ¼ OF THE NORTH EAST ¼ OF SECTION 9, TOWNSHIP 39 NORTH, RANGE 13, EAST OF THE THIRD PRINCIPAL MERIDIAN AND THE SOUTH ½ OF THE SOUTH EAST ¼ OF SECTION 4, TOWNSHIP 39 NORTH, RANGE 13, EAST OF THE THIRD PRINCIPAL MERIDIAN AND VACATED ALLEY, IN COOK COUNTY, ILLINOIS.

16-09-215-001

107. NEWBERRY

Walter L. Newberry Math & Science Academy  
700 W. Willow St.  
Chicago, Illinois  
Unit No. 5080

LOTS 1 TO 6, BOTH INCLUSIVE, IN THE SUBDIVISION OF THE NORTH EAST QUARTER OF LOT 19, IN BLOCK 2 IN SHEFFIELD'S ADDITION TO CHICAGO IN THE WEST HALF OF THE SOUTH WEST QUARTER OF SECTION 33, TOWNSHIP 40 NORTH, RANGE 14, EAST OF THE THIRD PRINCIPAL MERIDIAN, IN COOK COUNTY, ILLINOIS; ALSO,

LOT 12 OF ASSESSOR'S DIVISION OF LOT 19, IN BLOCK 2 IN SHEFFIELD'S ADDITION TO CHICAGO IN THE WEST HALF OF THE SOUTH WEST QUARTER OF SECTION 33, TOWNSHIP 40 NORTH, RANGE 14, EAST OF THE THIRD PRINCIPAL MERIDIAN, IN COOK COUNTY, ILLINOIS; ALSO,

THAT PART OF LOTS 17 AND 18 LYING EAST OF THE EAST LINE OF BURLING STREET IN BLOCK 2 IN SHEFFIELD'S ADDITION TO CHICAGO IN THE WEST HALF OF THE SOUTH WEST QUARTER OF SECTION 33, TOWNSHIP 40 NORTH, RANGE 14, EAST OF THE THIRD PRINCIPAL MERIDIAN, IN COOK COUNTY, ILLINOIS.

14-33-301-048	14-33-301-050	14-33-301-097	14-33-301-103
14-33-301-049	14-33-301-096	14-33-301-100	

**108. NICHOLSON**

Lillian R. Nicholson  
6006 South Peoria Street  
Chicago, Illinois 60621  
Unit No. 2200

LOTS 1 TO 24, BOTH INCLUSIVE, IN BLOCK 9 IN THOMPSON AND HOLMES SUBDIVISION OF THE EAST 45 ACRES OF THE NORTH 60 ACRES OF THE SOUTH EAST QUARTER OF SECTION 17, TOWNSHIP 38 NORTH, RANGE 14, EAST OF THE THIRD PRINCIPAL MERIDIAN, IN COOK COUNTY, ILLINOIS; ALSO,

LOTS 1 TO 24, BOTH INCLUSIVE, IN BLOCK 3 IN MINNICK'S SUBDIVISION OF THE EAST 11 ¼ ACRES OF THE SOUTH HALF OF THE SOUTH HALF OF THE NORTH HALF OF THE SOUTH EAST QUARTER OF SECTION 17, TOWNSHIP 38 NORTH, RANGE 14, EAST OF THE THIRD PRINCIPAL MERIDIAN, IN COOK COUNTY, ILLINOIS.

20-17-413-001	20-17-413-026	20-17-413-027
20-17-413-002		

**109. NORTHSIDE**

Northside Learning Center  
3730 W. Bryn Mawr Av.  
Chicago, Illinois 60659  
Unit No. 1690

THE WEST 400 FEET OF THE EAST 933 FEET OF THE NORTH 400 FEET OF THE SOUTH 433 FEET OF THE SOUTH WEST QUARTER OF SECTION 2, TOWNSHIP 40 NORTH, RANGE 13, EAST OF THE THIRD PRINCIPAL MERIDIAN, IN THE CITY OF CHICAGO, COOK COUNTY, ILLINOIS

13-02-300-002 (PART)



110. O'TOOLE

Luke O'Toole School  
6550 S. Seeley Av.  
Chicago, Illinois 60636  
Unit No. 5230

LOTS 1 TO 48, INCLUSIVE, IN BLOCK 42 OF SOUTH LYNNE, BEING VAIL'S SUBDIVISION OF THE NORTH ½ OF SECTION 19, TOWNSHIP 38, RANGE 14, EAST OF THE THIRD PRINCIPAL MERIDIAN, IN COOK COUNTY, ILLINOIS.

20-19-121-001

111. OGDEN

William B. Ogden School  
24 W. Walton St.  
Chicago, Illinois  
Unit No. 5150

LOTS 1 TO 6, INCLUSIVE, IN BLOCK "C" IN SHELDON AND RUMSEY'S RESUBDIVISION OF THE NORTH ½ OF BLOCK 8 AND ALL OF BLOCK 9 IN BUSHNELL'S ADDITION TO CHICAGO IN THE EAST HALF OF THE SOUTH EAST QUARTER OF SECTION 4, TOWNSHIP 39 NORTH, RANGE 14, EAST OF THE THIRD PRINCIPAL MERIDIAN IN COOK COUNTY, ILLINOIS; ALSO,

BLOCK 10 (EXCEPT THE NORTH 106 FEET) IN CANAL TRUSTEE'S SUBDIVISION OF THE SOUTH FRACTIONAL QUARTER OF FRACTIONAL SECTION 3, TOWNSHIP 39 NORTH, RANGE 14, EAST OF THE THIRD PRINCIPAL MERIDIAN IN COOK COUNTY, ILLINOIS; ALSO,

LOTS 1 AND 2 IN THE SUBDIVISION OF THAT PART OF THE NORTH 106 FEET OF BLOCK 10 IN CANAL TRUSTEE'S SUBDIVISION OF THE SOUTH FRACTIONAL QUARTER OF FRACTIONAL SECTION 3, TOWNSHIP 39 NORTH, RANGE 14, EAST OF THE THIRD PRINCIPAL MERIDIAN IN COOK COUNTY, ILLINOIS, LYING SOUTH OF OAK STREET, AS OPENED AND EXTENDED EAST TO STATE STREET.

17-04-434-012  
17-04-434-013

17-04-434-014

17-04-434-015

112. OROZCO COMM. ACAD.

Jose Clemente Orozco Comm. Academy  
1645 W. 18th Pl.  
Chicago, Illinois 60608  
Unit No. 7610

LOTS 59 TO 94, BOTH INCLUSIVE, IN BLOCK 48 IN WALKER'S SUBDIVISION OF BLOCKS 33, 34, 47 AND PART OF BLOCK 48 IN THE SUBDIVISION OF SECTION 19, TOWNSHIP 39 NORTH, RANGE 14, EAST OF THE THIRD PRINCIPAL MERIDIAN IN COOK COUNTY, ILLINOIS, AND VACATED ALLEYS.

17-19-413-033

17-19-413-034

17-19-413-035

113. PARK MANOR

Park Manor Elementary School  
7037 S. Rhodes Av.  
Chicago, Illinois 60637  
Unit No. 5290

ALL OF LOTS 1 TO 24, INCLUSIVE, IN BLOCK 13 IN JOHNSON AND CLEMENTS SUBDIVISION OF THE WEST ½ OF THE SOUTH EAST ¼ IN SECTION 22, TOWNSHIP 38, RANGE 14, EAST OF THIRD PRINCIPAL MERIDIAN, IN COOK COUNTY, ILLINOIS.

20-22-422-001

114. PARKSIDE COMM.

Parkside Comm. Academy School  
6938 S. East End Av.  
Chicago, Illinois 60649  
Unit No. 5300

LOTS 1 TO 7 IN BLOCK 2 OF HAMBLETON'S SUBDIVISION OF THE SOUTH 5.442 ACRES OF THE NORTH 13.915 ACRES OF THE SOUTH WEST ¼ OF THE SOUTH WEST ¼ OF SECTION 24, TOWNSHIP 38 NORTH, RANGE 14, EAST OF THE THIRD PRINCIPAL MERIDIAN (BEING LOT 2 IN SUPERIOR COURT PARTITION); ALSO,

LOTS 2 TO 10 IN BLOCK 2 OF DICKEY & BAKER'S SUBDIVISION, BEING THE NORTH 4.04 CHAINS OF THE SOUTH WEST ¼ OF THE SOUTH WEST ¼ OF SECTION 24, TOWNSHIP 38, RANGE 14, EAST OF THE THIRD PRINCIPAL MERIDIAN (BEING LOT 1, IN SUPERIOR COURT PARTITION); ALSO,

LOTS 1 TO 7 IN BLOCK 2, ANDRE MATTESON'S SUBDIVISION THE SOUTH 6.79 ACRES OF THE NORTH ½ OF THE SOUTH WEST ¼ OF THE SOUTH WEST ¼ OF SECTION 24, TOWNSHIP 38 NORTH, RANGE 14, EAST OF THE THIRD PRINCIPAL MERIDIAN (BEING LOT 3 IN SUPERIOR COURT PARTITION), ALL IN COOK COUNTY, ILLINOIS.

20-24-317-017

20-24-317-018

20-24-317-019

115. PASTEUR

Louis Pasteur School  
5825 S. Kostner Av.  
Chicago, Illinois 60629  
Unit No. 5310

LOTS 1 TO 48, BOTH INCLUSIVE, IN BLOCK 2 IN CAIN'S ADDITION TO CHICAGO LAWN, A SUBDIVISION OF THE SOUTHWEST QUARTER OF THE SOUTHWEST QUARTER OF THE NORTHEAST QUARTER OF SECTION 15, TOWNSHIP 38 NORTH, RANGE 13, EAST OF THE THIRD PRINCIPAL MERIDIAN IN COOK COUNTY, ILLINOIS AND VACATED ALLEY AND SOUTH HALF OF VACATED WEST 58TH STREET AND WEST HALF OF VACATED SOUTH KOLIN AVE.

19-15-223-001

116. PEABODY

Elizabeth Peabody School  
1444 W. Augusta Bl.  
Chicago, Illinois 60622  
Unit No. 5330

LOTS 30 TO 47, INCLUSIVE, IN BLOCK 2 IN MCCAGG'S SUBDIVISION OF BLOCK 19 IN CANAL TRUSTEE'S SUBDIVISION OF THE WEST ½ (EXCEPT THE SOUTH EAST ¼ OF THE NORTH WEST ¼ AND THE NORTH EAST ¼ OF THE SOUTH WEST ¼) OF SECTION 5, TOWNSHIP 39 NORTH, RANGE 14, EAST OF THE THIRD PRINCIPAL MERIDIAN, IN COOK COUNTY, ILLINOIS.

17-05-309-080

17-05-309-094

117. PEIRCE

Helen C. Peirce School  
1423 W. Bryn Mawr  
Chicago, Illinois  
Unit No. 5360

LOTS 3, 4, 5 AND 6 (EXCEPT THE SOUTH 12 FEET OF SAID LOTS), LOT 7 (EXCEPT THE SOUTH 12 FEET AND EXCEPT THE WEST 28 FEET OF NORTH 125 FEET THEREOF), AND THE EAST 206 FEET OF LOTS 11, 12 AND 13, IN THE DIVISION OF NORTH 10 ACRES OF THE NORTH WEST ¼ OF THE NORTH WEST ¼ OF SECTION 8, TOWNSHIP 40 NORTH, RANGE 14, EAST OF THE THIRD PRINCIPAL MERIDIAN, IN COOK COUNTY, ILLINOIS.

14-08-101-013

14-08-101-014

14-08-101-018

118. PILSEN COMM. ACADEMY

Pilsen Comm. Academy  
1420 W. 17th St.  
Chicago, Illinois 60608  
Unit No. 4210

LOTS 83 TO 100, INCLUSIVE, IN STONE'S SUBDIVISION OF NORTH ½ AND THE SOUTH EAST ¼ OF BLOCK 3, IN JOHNSTON AND LEE'S SUBDIVISION OF THE SOUTHWEST ¼ OF SECTION 20, TOWNSHIP 39 NORTH, RANGE 14, EAST OF THE THIRD PRINCIPAL MERIDIAN, IN COOK COUNTY, ILLINOIS.

17-20-301-022

17-20-301-036

119. PIRIE

John T. Pirie School  
650 E. 85th St.  
Chicago, Illinois 60619  
Unit No. 5440

ALL OF THE WEST HALF OF THE NORTHEAST QUARTER OF THE SOUTHEAST QUARTER (EXCEPT THE NORTH 868.0 FEET AND THE WEST 183.0 FEET THEREOF) OF SECTION 34, TOWNSHIP 38 NORTH, RANGE 14, EAST OF THE THIRD PRINCIPAL MERIDIAN IN COOK COUNTY ILLINOIS, SUBJECT, HOWEVER, TO A 15 FOOT EASEMENT SOUTH OF AND ADJOINING THE SOUTH LINE OF THE NORTH 868.0 FEET OF THE NORTHEAST QUARTER OF THE SOUTHEAST QUARTER OF SAID SECTION 34; ALSO,

THE SOUTH 23 FEET OF THE NORTH 891 FEET OF THE WEST 183 FEET OF THE WEST HALF OF THE NORTHEAST QUARTER OF THE SOUTHEAST QUARTER (EXCEPT THE WEST 33 FEET THEREOF USED FOR STREET) IN SECTION 34, TOWNSHIP 38 NORTH, RANGE 14, EAST OF THE THIRD PRINCIPAL MERIDIAN, IN COOK COUNTY, ILLINOIS.

20-34-413-041

**120. PORTAGE PARK**

Portage park Elementary School  
5330 W. Berteau Av.  
Chicago, Illinois 60641  
Unit No. 5490

LOTS 1 TO 48, INCLUSIVE, IN BLOCK 13 OF GARDNER'S ADDITION TO MONTROSE, BEING A SUBDIVISION IN THE SOUTHWEST ¼ OF THE NORTHEAST ¼ OF SOUTHWEST ¼ OF SECTION 16, TOWNSHIP 40 NORTH, RANGE 13, EAST OF THE THIRD PRINCIPAL MERIDIAN AND VACATED ALLEY, IN COOK COUNTY, ILLINOIS.

13-16-314-001

**121. POWELL**

Adam Clayton Powell Jr Elementary School  
7530 S. South Shore Dr.  
Chicago, Illinois 60649  
Unit No. 7010

LOTS 60, 61, 64 AND 65 IN DIVISION 3 IN THE SOUTH SHORE SUBDIVISION OF THE NORTH FRACTIONAL HALF SECTION OF SECTION 30, TOWNSHIP 38 NORTH, RANGE 15, EAST OF THE THIRD PRINCIPAL MERIDIAN, TOGETHER WITH A RESUBDIVISION OF LOTS 1, 2, 4, 64, 66, 126, 127 AND 128 IN DIVISION 1 OF WESTFALL'S SUBDIVISION OF 208 ACRES BEING THE EAST HALF OF THE SOUTH WEST QUARTER AND THE SOUTH EAST FRACTIONAL QUARTER OF SECTION 30, TOWNSHIP 38 NORTH, RANGE 15, EAST OF THE THIRD PRINCIPAL MERIDIAN; ALL IN COOK COUNTY, ILLINOIS; ALSO,

THE SOUTH HALF OF LOT 65 (EXCEPT THE EAST 80 FEET OF THE SOUTH 25 FEET OF SAID LOT 65) IN DIVISION 1 OF WESTFALL'S SUBDIVISION OF 208 ACRES BEING THE EAST HALF OF THE SOUTH WEST QUARTER AND THE SOUTH EAST FRACTIONAL QUARTER OF SECTION 30, TOWNSHIP 38 NORTH, RANGE 15, EAST OF THE THIRD PRINCIPAL MERIDIAN; ALL IN COOK COUNTY, ILLINOIS.

21-30-201-020	21-30-201-031	21-30-201-034	21-30-201-048
21-30-201-028	21-30-201-032	21-30-201-035	21-30-201-049
21-30-201-029	21-30-201-033	21-30-201-036	
21-30-201-030			

122. **PRUSSING**

Ernst Prussing  
4650 N. Menard Av.  
Chicago, Illinois 60630  
Unit No. 5510

THE NORTH 5 ACRES OF THE SOUTH 7½ ACRES OF THE EAST ¼ OF THE NORTH WEST ¼ OF THE NORTH EAST ¼ OF SECTION 17, TOWNSHIP 40 NORTH, RANGE 13, EAST OF THE THIRD PRINCIPAL MERIDIAN, EXCEPT PARTS TAKEN FOR STREETS, IN COOK COUNTY, ILLINOIS.

13-17-206-001

123. **ROBINSON**

Jackie R Robinson Elementary School  
4225 S. Lake Park Av.  
Chicago, Illinois 60653  
Unit No. 6780

LOTS 15 TO 21, BOTH INCLUSIVE, AND LOTS 29 TO 42, BOTH INCLUSIVE, IN THE BLOCK 1 IN RESUBDIVISION OF BLOCK 1 AND 2 IN REFORM SCHOOL PROPERTY, BEING THE SOUTH 25 ACRES OF THE NORTH WEST FRACTIONAL QUARTER OF SECTION 2, TOWNSHIP 38 NORTH, RANGE 14, EAST OF THE THIRD PRINCIPAL MERIDIAN, IN COOK COUNTY, ILLINOIS; ALSO,

LOTS 1 TO 8, BOTH INCLUSIVE, IN POTTER'S RESUBDIVISION OF LOTS 22 TO 27, BOTH INCLUSIVE, IN BLOCK 1 IN THE RESUBDIVISION OF BLOCKS 1 AND 2 AFORESAID; ALSO,

LOTS 1 TO 3, BOTH INCLUSIVE, IN FRENCH'S SUBDIVISION OF LOT 28 IN BLOCK 1 IN THE RESUBDIVISION OF BLOCKS 1 AND 2 AFORESAID, AND VACATED ALLEY, IN COOK COUNTY, ILLINOIS.

20-02-124-034  
20-02-124-035

20-02-124-036

20-02-124-037

124. **ROCHA BRANCH**

Frances S. Rocha - Early Childhood  
1437 N. California Ave.  
Chicago, Illinois 60622  
Unit No. 4871

LOTS 39 TO 42, BOTH INCLUSIVE, IN BLOCK 5 IN H.M. THOMPSON'S SUBDIVISION OF THE NORTH WEST QUARTER OF THE NORTH EAST QUARTER OF SECTION 1, TOWNSHIP 39 NORTH, RANGE 13, EAST OF THE THIRD PRINCIPAL MERIDIAN; ALSO,

LOTS 7 TO 18, BOTH INCLUSIVE, IN BLOCK 5 IN H.M. THOMPSON'S SUBDIVISION OF THE NORTH WEST QUARTER OF THE NORTH EAST QUARTER OF SECTION 1, TOWNSHIP 39 NORTH, RANGE 13, EAST OF THE THIRD PRINCIPAL MERIDIAN AND VACATED ALLEY; ALSO,

LOTS 41 AND 42 IN BLOCK 6 IN H.M. THOMPSON'S SUBDIVISION OF THE NORTH WEST QUARTER OF THE NORTH EAST QUARTER OF SECTION 1, TOWNSHIP 39 NORTH, RANGE 13, EAST OF THE THIRD PRINCIPAL MERIDIAN; ALL IN COOK COUNTY, ILLINOIS.

16-01-208-006

16-01-208-037

125. ROGERS

Phillip Rogers School  
7345 N. Washtenaw Av.  
Chicago, Illinois  
Unit No. 5630

LOTS 1 TO 34, BLOCK 1, MITCHELL AND SCOTTS CALIFORNIA-JARVIS ADDITION TO ROGERS PARK OF THE NORTH ½ OF THE NORTH ½ OF THE SOUTH WEST ¼ OF THE SOUTH EAST ¼ OF SECTION 25, TOWNSHIP 41 NORTH, RANGE 13 AND VACATED STREETS AND ALLEY, IN COOK COUNTY, ILLINOIS.

10-25-418-001

126. RUDOLPH

Wilma G. Rudolph  
110 North Paulina Street  
Chicago, Illinois 60612  
Unit No. 7350

SUBLOTS 1 TO 18, BOTH INCLUSIVE, IN ASSESSOR'S DIVISION OF LOTS 6 TO 10 IN BLOCK 49, CANAL TRUSTEE'S SUBDIVISION IN THE SOUTH EAST ¼ OF SECTION 7, TOWNSHIP 39 NORTH, RANGE 14, EAST OF THE THIRD PRINCIPAL MERIDIAN; ALSO,

THE NORTH 32.5 FEET OF THE SOUTH 208.9 FEET OF EAST 125 FEET OF BLOCK 49, CANAL TRUSTEE'S SUBDIVISION, AFORESAID; LOTS 1 TO 8, BOTH INCLUSIVE IN CARPENTER'S SUBDIVISION OF THE EAST 125 FEET OF THE SOUTH ½ OF BLOCK 49 (EXCEPT NORTH 107.5 FEET THEREOF)(AND VACATED ALLEYS.) IN CANAL TRUSTEE'S SUBDIVISION, AFORESAID.; ALSO,

LOTS 1, 2, 3, 11 AND 12 OF SUB-BLOCK 4 OF PAGE AND WOODS SUBDIVISION OF BLOCK 50 OF CANAL TRUSTEE'S SUBDIVISION OF SECTION 7, TOWNSHIP 39 NORTH, RANGE 14, EAST OF THE THIRD PRINCIPAL MERIDIAN, AND LOTS 7 AND 8 IN EGANS SUBDIVISION OF LOTS 7 TO 10 OF SAID SUB-BLOCK 4 OF BLOCK 50, AND THE 20 FOOT ALLEY LYING BETWEEN SAID LOTS IN SAID SUB-BLOCK 4 OF BLOCK 50 AFORESAID; ALSO,

LOTS 5 AND 6 IN SUB-BLOCK 4 OF PAGE AND WOODS SUBDIVISION AFORESAID AND LOTS 1, 2, 3 AND 4 IN EGAN'S SUBDIVISION AFORESAID, AND THE 20 FOOT ALLEY LYING BETWEEN SAID LOTS IN SUB-BLOCK 4 OF SAID BLOCK 50 OF SAID CANAL TRUSTEE'S SUBDIVISION, ALL IN COOK COUNTY, ILLINOIS.

17-07-424-011                      17-07-424-014                      17-07-424-016                      17-07-424-023  
17-07-424-012                      17-07-424-015                      17-07-424-017  
17-07-424-013

**127. SABIN MAGNET**

Albert R Sabin Magnet School  
2216 W. Hirsch St.  
Chicago, Illinois 60622  
Unit No. 7790

LOT 19, THE SOUTH 9 FEET OF LOT 20 AND ALL OF LOTS 21 TO 47 IN BLOCK 8 OF WATSON, TOWER AND DAVIS SUBDIVISION OF WEST ½ OF THE NORTH WEST ¼ OF SECTION 6, TOWNSHIP 39 NORTH, RANGE 14 AND VACATED ALLEY, IN COOK COUNTY, ILLINOIS.

17-06-111-018

**128. SAUCEDO**

Maria Saucedo Magnet School;  
2850 W. 24th Bl.  
Chicago, Illinois 60623  
Unit No. 4250

SUB LOTS 1 TO 28 IN BLOCK 4 IN THE SUBDIVISION OF THAT PART OF LOT 2 LYING EAST OF THE BLVD. AND OF THE WEST ½ OF THE EAST 2/3 OF LOT 4 (EXCEPT THAT PART TAKEN BY BLVD.) IN SUPERIOR COURT PARTITION OF THE EAST 48 ACRES OF THE NORTH 96 ACRES OF THE NORTH WEST ¼ OF SECTION 25, TOWNSHIP 39 NORTH, RANGE 13, EAST OF THE THIRD PRINCIPAL MERIDIAN; ALSO,

SUB LOTS 1 TO 31 IN THE SUBDIVISION OF THE NORTH 344 FEET OF THE EAST ⅓ OF LOT 4 IN SUPERIOR COURT PARTITION, AFORESAID, AND VACATED ALLEYS, ALL IN COOK COUNTY, ILLINOIS.

16-25-113-001                      16-25-113-002



129. SAUGANASH

Sauganash Elementary School  
6040 N. Kilpatrick  
Chicago, Illinois  
Unit No. 5690

LOTS 1 TO 7 AND 13 TO 21 IN BLOCK 1 OF CICERO-PETERSON AVE. ADDITION, A SUBDIVISION OF PART OF LOTS 3, 4, 8 AND 9 IN OGDEN & JONES SUBDIVISION OF BRONSON'S PARTITION OF CALDWELL'S RESERVATION IN TOWNSHIPS 40 AND 41 NORTH, RANGE 13, EAST OF THE THIRD PRINCIPAL MERIDIAN AND VACATED ALLEY, IN COOK COUNTY, ILLINOIS.

13-03-128-001                      13-03-128-002

130. SAWYER

Sidney Sawyer School  
5248 S. Sawyer Av.  
Chicago, Illinois 60632  
Unit No. 5710

THE SOUTH 9 FEET OF LOT 7 AND ALL OF LOTS 8 TO 42 IN BLOCK 11 OF WATERMAN'S ADDITION TO MORREL PARK & ELSDON, BEING A SUBDIVISION OF THE EAST 3/4 OF THE NORTH 1/2 OF THE SOUTH EAST 1/4 OF SECTION 11, TOWNSHIP 38 NORTH, RANGE 13, EAST OF THE THIRD PRINCIPAL MERIDIAN AND VACATED ALLEY, IN COOK COUNTY, ILLINOIS.

19-11-411-006                      19-11-411-014                      19-11-411-015  
19-11-411-013

131. SAYRE

Harriet E. Sayre Language Academy  
1850 N. Newland Av.  
Chicago, Illinois 60635  
Unit No. 5720

LOTS 1 TO 40 IN BLOCK 5 OF J. E. WHITE'S SECOND RUTHERFORD ADDITION TO CHICAGO, A SUBDIVISION OF THE SOUTH WEST 1/4 (EXCEPT THE WEST 22.28 CHAINS THEREOF) OF SECTION 31, TOWNSHIP 40 NORTH, RANGE 13, EAST OF THE THIRD PRINCIPAL MERIDIAN AND VACATED ALLEY, IN COOK COUNTY, ILLINOIS.

13-31-310-001

132. SCAMMON

Jonathan Y Scammon School  
4201 W. Henderon St.  
Chicago, Illinois 60641  
Unit No. 5730

LOTS 1 TO 14, INCLUSIVE, IN BLOCK 8 IN BOLDENWECK & MADSEN'S SUBDIVISION OF LOTS 4 AND 5 OF COUNTY CLERK'S DIVISION OF THAT PART OF THE SOUTH EAST ¼ SECTION 22, TOWNSHIP 40 NORTH, RANGE 13, LYING SOUTH OF MILWAUKEE AVENUE; ALSO,

LOTS 115 TO 125, INCLUSIVE AND LOTS 135 TO 145, INCLUSIVE, OF HAENTZ'S AND WHEELER'S HIGH SCHOOL ADDITION TO IRVING PARK IN THE SOUTH EAST ¼ OF SECTION 22, TOWNSHIP 40 NORTH, RANGE 13, BEING IDENTICAL WITH LOT 6 OF COUNTY CLERK'S DIVISION OF THAT PART OF THE SOUTH EAST ¼ OF SECTION 22, TOWNSHIP 40 NORTH, RANGE 13, LYING SOUTH OF MILWAUKEE AVENUE AND VACATED ALLEY, IN COOK COUNTY, ILLINOIS.

13-22-426-010

13-22-426-011

13-22-426-012

133. SCHUBERT

Franz Peter Schubert School  
2727 N. Long Av.  
Chicago, Illinois 60639  
Unit No. 5800

LOTS 16 TO 35 IN THE HULBERT FULLERTON AVENUE HIGHLANDS SUBDIVISION NO. 17 BEING A SUBDIVISION OF (EXCEPT THE EAST 174 FEET) THE NORTH 330.2 FEET OF THE SOUTH 2171.3 FEET OF THE EAST ½ OF THE SOUTH WEST ¼ OF SECTION 28, TOWNSHIP 40 NORTH, RANGE 13, EAST OF THE THIRD PRINCIPAL MERIDIAN; ALSO,

LOTS 36 TO 55 IN THE HULBERT FULLERTON AVENUE HIGHLANDS SUBDIVISION NO. 18 BEING A SUBDIVISION OF (EXCEPT THE EAST 174 FT) THE NORTH 314.2 FEET OF THE SOUTH 2485.5 FEET OF EAST ½ OF THE SOUTH WEST ¼ OF SECTION 28, TOWNSHIP 40 NORTH, RANGE 13, EAST OF THE THIRD PRINCIPAL MERIDIAN AND VACATED ALLEY, IN COOK COUNTY, ILLINOIS.

13-28-306-001

13-28-306-002

134. SHEDD BRANCH

John G. Shedd Branch  
200 E. 99th St.  
Chicago, Illinois 60628  
Unit No. 2281

LOTS 1 TO 40, IN BLOCK 17, SECOND ROSELAND HEIGHTS SUBDIVISION OF THE EAST 2/3 OF THE NORTH WEST ¼ OF SECTION 10, TOWNSHIP 37 NORTH, RANGE 14, EAST OF THE THIRD PRINCIPAL MERIDIAN AND VACATED ALLEY, IN COOK COUNTY, ILLINOIS.

25-10-122-001

135. SHERIDAN MAGNET

Mark Sheridan Math & Science Academy  
533 W. 27th St.  
Chicago, Illinois 60616  
Unit No. 4920

LOTS 4 TO 15, INCLUSIVE, AND LOTS 20 TO 25, INCLUSIVE AND THE WEST 9 FEET OF LOT 27 IN BLOCK 4 IN DAVID DAVIS SUBDIVISION OF THE NORTH ½ OF THE EAST ½ OF THE SOUTH WEST ¼ OF SECTION 28, TOWNSHIP 39 NORTH, RANGE 14, EAST OF THE THIRD PRINCIPAL MERIDIAN; ALSO,

SUBLOTS 1 TO 5 OF KUNCLINGER'S RESUBDIVISION OF LOTS 16 TO 19 IN BLOCK 4 IN DAVID DAVIS SUBDIVISION OF THE NORTH ½ OF THE EAST ½ OF THE SOUTH WEST ¼ OF SECTION 28, TOWNSHIP 39 NORTH, RANGE 14, EAST OF THE THIRD PRINCIPAL MERIDIAN AND VACATED ALLEY, IN COOK COUNTY, ILLINOIS.

17-28-306-001

17-28-306-004

136. SHOESMITH

Beulah Shoemith School  
1330 E. 50th St.  
Chicago, Illinois 60615  
Unit No. 5920

LOTS 1 TO 10, BOTH INCLUSIVE, IN BLOCK 2 IN KENWOOD COMMUNITY PLAYGROUND SUBDIVISION, BEING A SUBDIVISION OF PART OF THE SOUTH WEST QUARTER OF THE NORTH EAST QUARTER OF SECTION 11, TOWNSHIP 38 NORTH, RANGE 14, EAST OF THE THIRD PRINCIPAL MERIDIAN, IN COOK COUNTY, ILLINOIS, AND WEST HALF OF VACATED SOUTH KENWOOD AVENUE.

20-11-208-021

137. SIMPSON

Simpson Alt School for Pregnant Girls  
1321 S. Paulina St.  
Chicago, Illinois 60608  
Unit No. 1750

LOTS 1 TO 49, BOTH INCLUSIVE, IN STINSON'S SUBDIVISION OF BLOCK 16 IN DIVISION OF SECTION 19, TOWNSHIP 39 NORTH, RANGE 14, EAST OF THE THIRD PRINCIPAL MERIDIAN, IN COOK COUNTY, ILLINOIS AND VACATED ALLEYS.

17-19-211-001

138. SOLOMON

Hannah G. Solomon School  
6206 N. Hamlin Av.  
Chicago, Illinois  
Unit No. 5980

LOTS 130 TO 145, BOTH INCLUSIVE, AND LOTS 159 TO 174, BOTH INCLUSIVE, IN DEVON-CRAWFORD ADDITION TO NORTH EDGEWATER, BEING A SUBDIVISION OF THAT PART OF FRACTIONAL  $\frac{1}{4}$  OF SECTION 2, TOWNSHIP 40 NORTH, RANGE 13, EAST OF THE THIRD PRINCIPAL MERIDIAN LYING NORTH OF THE INDIAN BOUNDARY LINE, EXCEPT THE EAST 26 ACRES THEREOF AND EXCEPT THE RIGHT OF WAY OF THE CHICAGO & NORTHWESTERN RAILROAD COMPANY (AS PER SUBDIVISION PLAT, RECORDED FEBRUARY 21, 1924 UNDER DOCUMENT NO. 8291678 IN BOOK OF PLATS 185, PAGE 47) AND VACATED ALLEY, IN COOK COUNTY, ILLINOIS.

13-02-110-033

139. SOUTHSIDE CENTER

Southside Learning Center  
7342 S. Hoyne Av.  
Chicago, Illinois 60636  
Unit No. 1700

THAT PART OF THE NORTH HALF OF THE SOUTHEAST QUARTER OF THE NORTHWEST QUARTER OF SECTION 30, TOWNSHIP 38 NORTH, RANGE 14, EAST OF THE THIRD PRINCIPAL MERIDIAN, DESCRIBED AS:

BEGINNING AT A POINT IN THE SOUTH LINE OF THE NORTH  $\frac{1}{2}$  OF THE SOUTHEAST  $\frac{1}{4}$  OF THE NORTHWEST  $\frac{1}{4}$ , AFORESAID, WHICH IS 50 FEET EAST OF THE ORIGINAL EAST LINE OF THE RIGHT OF WAY OF THE PITTSBURGH, CINCINNATI, CHICAGO AND ST. LOUIS RAILWAY; THENCE NORTH PARALLEL WITH SAID RIGHT OF WAY LINE TO AN INTERSECTION WITH THE NORTH LINE OF THE SOUTHEAST QUARTER OF THE NORTHWEST QUARTER OF SECTION 30 AFORESAID; THENCE EAST ON SAID LINE 434.20 FEET; THENCE SOUTH, PARALLEL

WITH THE EAST LINE OF THE NORTHWEST QUARTER OF SAID SECTION 30, TO AN INTERSECTION WITH THE SOUTH LINE OF THE NORTH HALF OF THE SOUTHEAST QUARTER OF THE NORTHWEST QUARTER OF SAID SECTION 30; THENCE WEST ALONG THE LAST DESCRIBED LINE TO THE PLACE OF BEGINNING; ALSO,

LOTS 1 TO 16, INCLUSIVE, AND VACATED STREETS AND ALLEYS THEREIN, IN BLOCK 11 IN HERRON'S SUBDIVISION OF 50 ACRES IN THE EAST HALF OF THE NORTHWEST QUARTER OF SECTION 30, TOWNSHIP 38 NORTH, RANGE 14, EAST OF THE THIRD PRINCIPAL MERIDIAN, IN COOK COUNTY, ILLINOIS.

20-30-120-001	20-30-120-004	20-30-120-007	20-30-126-011
20-30-120-002	20-30-120-005	20-30-120-008	20-30-126-012
20-30-120-003	20-30-120-006	20-30-120-009	

**140. SPALDING**

Jesse Spalding H.S.  
1628 W. Washington Bl.  
Chicago, Illinois 60612  
Unit No. 1650

SUBLOTS 1 TO 18 BOTH INCLUSIVE, IN ASSESSOR'S DIVISION OF LOTS 6 TO 10 IN BLOCK 49, CANAL TRUSTEE'S SUBDIVISION IN SOUTH EAST ¼ OF SECTION 7, TOWNSHIP 39 NORTH, RANGE 14, EAST OF THE THIRD PRINCIPAL MERIDIAN. THE NORTH 32.5 FEET OF THE SOUTH 208.9 FEET OF EAST 125 FEET OF BLOCK 49, CANAL TRUSTEE'S SUBDIVISION, AFORESAID, LOTS 1 TO 8, BOTH INCLUSIVE IN CARPENTER'S SUBDIVISION OF THE EAST 125 FEET OF THE SOUTH ½ OF BLOCK 49 (EXCEPT NORTH 107.5 FEET THEREOF)(AND VACATED ALLEYS.) IN CANAL TRUSTEE'S SUBDIVISION, AFORESAID; ALSO,

LOTS 1,2, 3, 11 AND 12 OF SUB-BLOCK 4 OF PAGE AND WOODS SUBDIVISION OF BLOCK 50 OF CANAL TRUSTEES SUBDIVISION OF SECTION 7, TOWNSHIP 39 NORTH, RANGE 14, EAST OF THE THIRD PRINCIPAL MERIDIAN, AND LOTS 7 AND 8 IN EGANS SUBDIVISION OF LOTS 7 TO 10 OF SAID SUB-BLOCK 4 OF BLOCK 50, AND THE 20 FOOT ALLEY LYING BETWEEN SAID LOTS IN SAID SUB-BLOCK 4 OF BLOCK 50 AFORESAID; ALSO,

LOTS 5 AND 6 IN SUB-BLOCK 4 OF PAGE AND WOODS SUBDIVISION AFORESAID AND LOTS 1, 2, 3 AND 4 IN EGAN'S SUBDIVISION AFORESAID, AND THE 20 FOOT ALLEY BETWEEN SAID LOTS IN SUB-BLOCK 4 OF SAID BLOCK 50 OF SAID CANAL TRUSTEE'S SUBDIVISION, ALL IN COOK COUNTY, ILLINOIS.

17-07-425-001	17-07-425-009	17-07-425-011
17-07-425-002	17-07-425-010	

141. **STAGG**

Amos A. Stagg School  
7424 S. Morgan St.  
Chicago, Illinois 60621  
Unit No. 7760

THE SOUTHEAST QUARTER (EXCEPT THE SOUTH ONE HUNDRED FORTY-NINE (149) FEET THEREOF AND EXCEPT THAT PART THEREOF TAKEN OR USED FOR WEST 74TH STREET) OF THE SOUTHWEST QUARTER OF THE NORTHEAST QUARTER OF SECTION 29, TOWNSHIP 38 NORTH, RANGE-14, EAST OF THE THIRD PRINCIPAL MERIDIAN IN, COOK COUNTY, ILLINOIS.

20-29-226-001

142. **STEWART**

Graeme Stewart School  
4525 N. Kenmore Av.  
Chicago, Illinois  
Unit No. 6040

LOTS 65 TO 73, BOTH INCLUSIVE, AND THE SOUTH 65 FEET OF LOTS 74, 75 AND 76 IN WILLIAM DEERING SURRENDEN SUBDIVISION OF THE WEST HALF OF THE NORTH EAST QUARTER OF SECTION 17, TOWNSHIP 40 NORTH, RANGE 14, EAST OF THE THIRD PRINCIPAL MERIDIAN, IN COOK COUNTY, ILLINOIS, AND VACATED ALLEY.

14-17-219-002

14-17-219-003

14-17-219-015

143. **STOCK**

Frederick Stock School  
7507 W. Birchwood Av.  
Chicago, Illinois  
Unit No. 5770

LOTS 1 TO 8 AND 32 TO 38, ALL INCLUSIVE, IN BLOCK 28 IN THE HULBERT MILWAUKEE AVENUE SUBDIVISION, BEING A SUBDIVISION OF A PART OF THE SOUTH HALF OF SECTION 25 IN TOWNSHIP 41 NORTH, RANGE 12 AND OF A PART OF THE WEST HALF OF THE SOUTH WEST QUARTER OF SECTION 30 IN TOWNSHIP 41 NORTH, RANGE 13, EAST OF THE THIRD PRINCIPAL MERIDIAN IN COOK COUNTY, ILLINOIS, AND VACATED ALLEY.

09-25-410-055

09-25-410-056

144. **STOCKTON CPC BRANCH**

Joseph Stockton Child Parent Center  
4425 N. Magnolia  
Chicago, Illinois  
Unit No. 6061

LOTS 17 AND 18, LOT 19 (EXCEPT THE NORTH 30 FEET THEREOF), THE NORTH 20 FEET OF LOT 20 AND LOT 21 (EXCEPT THE NORTH 10 FEET THEREOF), IN THE SUBDIVISION OF THE WEST 370.25 FEET OF THE EAST 569.25 FEET OF THE SOUTH QUARTER OF THE EAST HALF OF THE NORTH WEST QUARTER OF SECTION 17, TOWNSHIP 40 NORTH, RANGE 14, EAST OF THE THIRD PRINCIPAL MERIDIAN, ALL IN COOK COUNTY, ILLINOIS.

14-17-125-003

14-17-125-019

145. **SUDER**

Henry Suder School  
2022 W. Washington Bl.  
Chicago, Illinois 60612  
Unit No. 6090

LOTS 21 TO 28, BOTH INCLUSIVE, LOTS 31 TO 37, BOTH INCLUSIVE, LOT 38 (EXCEPT THE EAST 10 FEET), THE VACATED ALLEY AND THE SOUTH ½ OF VACATED WEST MAYPOLE, ADJACENT TO LOTS 21 TO 28, AFORESAID, IN BROWN AND WILCOX'S SUBDIVISION OF THE EAST HALF OF BLOCK 53 IN CANAL TRUSTEE'S SUBDIVISION OF SECTION 7, TOWNSHIP 39 NORTH, RANGE 14, EAST OF THE THIRD PRINCIPAL MERIDIAN; ALSO,

LOTS 1 TO 3, BOTH INCLUSIVE, THE VACATED ALLEY AND THE SOUTH ½ OF VACATED WEST MAYPOLE, ADJACENT TO LOTS 1 TO 3, AFORESAID, IN JOHN W. HERSEY'S SUBDIVISION OF LOTS 29 AND 30 IN BROWN AND WILCOX'S SUBDIVISION OF THE EAST HALF OF BLOCK 53 IN CANAL TRUSTEE'S SUBDIVISION OF SECTION 7, TOWNSHIP 39 NORTH, RANGE 14, EAST OF THE THIRD PRINCIPAL MERIDIAN, ALSO,

LOTS 1 TO 3, BOTH INCLUSIVE, THE EAST 3 FEET OF LOT 4, LOT 18, THE VACATED ALLEY AND THE SOUTH ½ OF VACATED WEST MAYPOLE, ADJACENT TO SAID LOTS, IN A.D. TAYLOR'S SUBDIVISION OF THE SOUTH WEST QUARTER OF BLOCK 53 IN CANAL TRUSTEE'S SUBDIVISION OF SECTION 7, TOWNSHIP 39 NORTH, RANGE 14, EAST OF THE THIRD PRINCIPAL MERIDIAN, ALL IN COOK COUNTY, ILLINOIS, VACATED ALLEY AND SOUTH HALF OF VACATED W. MAYPOLE AVENUE ADJACENT TO SCHOOL PROPERTY.

17-07-323-050

17-07-323-052

17-07-323-054

17-07-323-051

17-07-323-053

146. SULLIVAN H.S.

Roger C. Sullivan H.S.  
6631 N. Bosworth Av.  
Chicago, Illinois 60626  
Unit No. 1570

SUBLOTS 1 TO 40 IN ROGERS PARK SOUTH, BEING A SUBDIVISION OF LOTS 13 AND 14 (SEYMOUR EST.) L.C. PAINE FREER'S (RECEIVER) SUBDIVISION OF THE WEST ½ OF THE SOUTHWEST ¼ OF SECTION 32, TOWNSHIP 41 NORTH, RANGE 14, EAST OF THE PRINCIPAL MERIDIAN AND VACATED ALLEY, IN COOK COUNTY, ILLINOIS.

11-32-309-001

147. SULLIVAN ELEMENTARY

William H. Sullivan Elementary School  
8255 S. Houston Av.  
Chicago, Illinois 60617  
Unit No. 6100

LOTS 17 TO 20, INCLUSIVE, THE SOUTH 11 FEET OF LOT 21 AND THE VACATED ALLEY IN BLOCK 6 OF A.B. MEEKER'S ADDITION TO HYDE PARK, A SUBDIVISION OF THE SOUTH EAST ¼ OF THE NORTH EAST ¼ OF SECTION 31, TOWNSHIP 38 NORTH, RANGE 15, EAST OF THE THIRD PRINCIPAL MERIDIAN, IN THE COOK COUNTY, ILLINOIS.

21-31-231-017

21-31-231-033

148. SUTHERLAND

Elizabeth H. Sutherland School  
10015 Leavitt St.  
Chicago, Illinois 60643  
Unit No. 6120

THE WEST ½ OF THE SOUTHWEST ¼ OF THE NORTHEAST ¼ OF THE SOUTHWEST ¼ OF SECTION 7, TOWNSHIP 37 NORTH, RANGE 14, EAST OF THE THIRD PRINCIPAL MERIDIAN, EXCEPT PARTS TAKEN FOR STREETS, IN COOK COUNTY, ILLINOIS.

25-07-312-001



149. TANNER

Henry O Tanner School  
7350 S. Evans Av.  
Chicago, Illinois 60619  
Unit No. 6970

LOTS 9 TO 30, BOTH INCLUSIVE, IN SUB-BLOCK 2 OF THE RESUBDIVISION OF BLOCK 1 OF BROOKLINE, A SUBDIVISION BY CHARLES A. NORTON OF THE SOUTH EAST QUARTER OF THE NORTH EAST QUARTER OF SECTION 27, TOWNSHIP 38 NORTH, RANGE 14, EAST OF THE THIRD PRINCIPAL MERIDIAN IN COOK COUNTY, ILLINOIS, AND VACATED ALLEYS.

20-27-222-008

20-27-222-030

150. THORP O. A.

O.A. Thorp Scholastic Academy  
6024 W. Warwick Av.  
Chicago, Illinois 60634  
Unit No. 6190

THE NORTH ½ OF THE NORTH EAST ¼ OF THE SOUTH EAST ¼ OF THE NORTH WEST ¼ OF SECTION 20, TOWNSHIP 40 NORTH, RANGE 13, EAST OF THE THIRD PRINCIPAL MERIDIAN, IN THE COOK COUNTY, ILLINOIS.

13-20-116-001

151. THORP, J. N.

James N. Thorp Elementary School  
8914 S. Buffalo Av.  
Chicago, Illinois 60617  
Unit No. 6180

LOTS 1 TO 37, THE NORTH 9 FEET OF LOT 38, ALL OF LOTS 39 TO 46 AND THE VACATED ALLEYS IN BLOCK 37 OF SOUTH CHICAGO, BEING A SUBDIVISION BY THE CALUMET AND CHICAGO CANAL AND DOCK CO. OF THE EAST ½ OF THE WEST ½ AND PARTS OF THE EAST FRACTIONAL ½ OF FRACTIONAL SECTION 6, TOWNSHIP 37 NORTH, RANGE 15, EAST OF THE THIRD PRINCIPAL MERIDIAN NORTH OF THE INDIAN BOUNDARY LINE AND THAT PART OF FRACTIONAL SECTION 6 SOUTH OF THE INDIAN BOUNDARY LINE LYING NORTH OF M.S.R.R. AND FRACTIONAL SECTION 5 NORTH OF THE INDIAN BOUNDARY LINE, ALL IN TOWNSHIP 37 NORTH, RANGE 15, EAST OF THE THIRD PRINCIPAL MERIDIAN, IN COOK COUNTY, ILLINOIS.

26-05-104-001

152. TONTI

Enrico Tonti School  
5815 S. Homan Av.  
Chicago, Illinois 60629  
Unit No. 6220

LOTS 21 TO 60, BOTH INCLUSIVE, IN BURR ELLYN RESUBDIVISION IN THE SOUTHEAST QUARTER OF THE NORTHEAST QUARTER OF SECTION 14, TOWNSHIP 38 NORTH, RANGE 14, EAST OF THE THIRD PRINCIPAL MERIDIAN, IN COOK COUNTY, ILLINOIS.

19-14-225-001

153. TRUMBULL

Lyman Trumbull School  
5200 N. Ashland Av.  
Chicago, Illinois  
Unit No. 6230

THE EAST 9.2 FEET OF LOT 1, ALL OF LOTS 2 TO 22, INCLUSIVE, AND VACATED ALLEYS IN B. R. DEYOUNG'S SUBDIVISION OF THE SOUTH ½ OF LOTS 36, 37, 38 AND 39, THE EAST 95.04 FEET OF THE NORTH ½ OF LOT 39 AND ALL OF LOT 40 IN MOUNT PLEASANT, A SUBDIVISION IN THE SOUTH ½ OF THE SOUTH EAST ¼ OF THE NORTH EAST ¼ OF SECTION 7, TOWNSHIP 40 NORTH, RANGE 14, EAST OF THE THIRD PRINCIPAL MERIDIAN, EXCEPTING THEREFROM THE 10 FT. STRIP ON ASHLAND AVE. TAKEN FOR STREET, IN COOK COUNTY, ILLINOIS.

14-07-230-014

154. VOLTA

Alessandro Volta School  
4950 N. Avers  
Chicago, Illinois  
Unit No. 6270

LOTS 1 TO 18 IN WELLIK'S ADDITION TO ALBANY PARK, A SUBDIVISION OF THE NORTH ½ OF BLOCK 5 IN SPIKING'S SUBDIVISION OF THE WEST 60 ACRES (EXCEPT THE NORTH WEST 13 ACRES THEREOF) OF THE SOUTH WEST ¼ OF SECTION 11, TOWNSHIP 40 NORTH, RANGE 13, EAST OF THE THIRD PRINCIPAL MERIDIAN; ALSO,

LOTS 1 TO 7, THE NORTH 14.44 FEET OF LOT 8, THE NORTH 14.54 FEET OF LOT 11, AND ALL OF LOTS 12 TO 18, IN WELLIK'S 2ND ADDITION TO ALBANY PARK, A SUBDIVISION OF THE NORTH ½ OF BLOCK 4 IN SPIKING'S SUBDIVISION OF THE WEST 60 ACRES (EXCEPT THE NORTH WEST 13 ACRES THEREOF) OF THE SOUTH WEST ¼ OF SECTION 11, TOWNSHIP 40

NORTH, RANGE 13, EAST OF THE THIRD PRINCIPAL MERIDIAN, AND VACATED ALLEYS AND STREETS, IN COOK COUNTY, ILLINOIS.

13-11-315-001

13-11-315-002

155. WADSWORTH CPC

Wadsworth Child Parent Ctr  
6407 Blackstone Av.  
Chicago, Illinois 60637  
Unit No. 6301

LOTS 69 AND 70, IN ROBERTSON'S SUBDIVISION OF THE NORTH 25.25 ACRES OF THAT PART OF THE EAST HALF OF THE NORTH EAST QUARTER OF SECTION 23, TOWNSHIP 38 NORTH, RANGE 14, EAST OF THE THIRD PRINCIPAL MERIDIAN, LYING EAST OF ILLINOIS CENTRAL RAILROAD, IN COOK COUNTY, ILLINOIS.

20-23-216-007

156. WARREN

Joseph Warren Elementary School  
9239 S. Jeffery Av.  
Chicago, Illinois 60617  
Unit No. 6350

LOTS 1 TO 18, AND LOTS 29 TO 46, IN BLOCK 9 IN SOUTH EAST GROSS CALUMET HEIGHTS ADDITION TO SOUTH CHICAGO IN THE SOUTH EAST ¼ OF SECTION 1, TOWNSHIP 37 NORTH, RANGE 14, EAST OF THE THIRD PRINCIPAL MERIDIAN AND VACATED ALLEY, IN COOK COUNTY, ILLINOIS.

25-01-408-001

25-01-408-002

157. WATERS

Thomas J. Waters School  
4540 N. Campbell  
Chicago, Illinois  
Unit No. 6370

LOTS 1 TO 37, BOTH INCLUSIVE, IN BLOCK 15, IN THE NORTH WEST LAND ASSOCIATION'S SUBDIVISION OF THAT PART OF THE WEST HALF OF THE EAST HALF OF THE NORTH EAST QUARTER (EXCEPT THE EAST 33 FEET THEREOF) OF SECTION 13, TOWNSHIP 40 NORTH, RANGE 13, EAST OF THE THIRD PRINCIPAL MERIDIAN, LYING SOUTH OF THE RIGHT-OF-WAY OF THE NORTH WESTERN ELEVATED RAILROAD COMPANY, IN COOK COUNTY, ILLINOIS, AND VACATED ALLEYS.

13-13-223-001

158. WELLS COMM ACADEMY

William H. Wells Comm Academic H.S.  
936 N. Ashland Av.  
Chicago, Illinois 60622  
Unit No. 1640

SUBLOTS 1 TO 15, BOTH INCLUSIVE, IN SUBDIVISION OF LOTS 1 TO 8, INCLUSIVE, IN BLOCK 16 OF JOHNSTON'S SUBDIVISION OF THE EAST HALF OF THE SOUTHEAST QUARTER OF SECTION 6, TOWNSHIP 39 NORTH, RANGE 14, EAST OF THE THIRD PRINCIPAL MERIDIAN; ALSO LOTS 9 TO 16, INCLUSIVE, IN BLOCK 16 OF JOHNSTON'S SUBDIVISION AFORESAID (EXCEPT PART TAKEN FOR STREET) AND VACATED ALLEYS; ALSO,

LOTS 1 TO 8, INCLUSIVE, AND LOT 16 IN BLOCK 15 IN JOHNSTON'S AND OTHERS RESUBDIVISION OF BLOCKS 10, 13, 14, 15 AND 16 IN JOHNSTON'S SUBDIVISION AFORESAID IN COOK COUNTY, ILLINOIS.

17-06-427-001	17-06-427-004	17-06-427-011	17-06-428-001
17-06-427-003	17-06-427-010	17-06-427-014	

159. WESTCOTT

Oliver S Westcott Elementary School  
409 W. 80th St.  
Chicago, Illinois 60620  
Unit No. 7260

LOTS 1 TO 11, BOTH INCLUSIVE, IN BLOCK 1 AND LOTS 1 TO 20, BOTH INCLUSIVE, IN BLOCK 2, IN SCHORLING'S SUBDIVISION OF THAT PART OF LOT 1 OF THE ASSESSOR'S DIVISION OF THE WEST HALF OF SECTION 33 AND PART OF SECTION 32, TOWNSHIP 38 NORTH, RANGE 14 LYING BETWEEN THE CHICAGO, ROCK ISLAND AND PACIFIC RAILROAD AND VINCENNES ROAD AND BETWEEN WEST 80TH AND WEST 81ST STREETS; ALSO

LOTS 1 TO 5, BOTH INCLUSIVE, AND EAST AND WEST PRIVATE ALLEY LYING SOUTH OF AND ADJOINING LOTS 1 TO 5 IN WUSSOW'S RESUBDIVISION OF LOTS 21, 22, 23 AND 24 IN BLOCK 2, IN SCHORLING'S SUBDIVISION OF THAT PART OF LOT 1 OF THE ASSESSOR'S DIVISION OF THE WEST HALF OF SECTION 32, TOWNSHIP 38 NORTH, RANGE 14, AFORESAID; ALSO,

LOTS 4 TO 13, BOTH INCLUSIVE, IN RESUBDIVISION OF SCHAARE'S ADDITION TO AUBURN PARK IN THE NORTH WEST QUARTER OF SECTION 33, TOWNSHIP 38 NORTH, RANGE 14; ALSO

LOTS A AND B IN THE RESUBDIVISION OF LOTS 2 AND 3 IN RESUBDIVISION OF SCHAARE'S ADDITION TO AUBURN PARK IN THE NORTH WEST QUARTER OF SECTION 33, AFORESAID; ALSO

SUB-LOT OF THE RESUBDIVISION OF SCHAARE'S ADDITION TO AUBURN PARK, BEING PART OF LOT 1 OF THE ASSESSOR'S DIVISION OF THE WEST HALF OF SECTION 33 AND THAT PART EAST OF RAILROAD OF THE SOUTH EAST QUARTER OF SECTION 32, TOWNSHIP 38 NORTH, RANGE 14 ALL EAST OF THE THIRD PRINCIPAL MERIDIAN, IN COOK COUNTY, ILLINOIS

20-33-113-001

20-33-113-023

20-33-113-025

20-33-113-002

20-33-113-024

20-33-113-026

160. WHEATLEY CPC

Phyllis Wheatley Child Parent Ctr

902 E. 133rd Pl.

Chicago, Illinois 60627

Unit No. 2691

A PARCEL OF LAND IN THE NORTH EAST ¼ OF SECTION 34, TOWNSHIP 37 NORTH, RANGE 14, EAST OF THE THIRD PRINCIPAL MERIDIAN, CITY OF CHICAGO, COUNTY OF COOK, STATE OF ILLINOIS, DESCRIBED AS FOLLOWS:

BEGINNING AT THE NORTH EAST CORNER OF THE NORTH EAST ¼ OF SAID SECTION 34; THENCE SOUTH ALONG THE EAST LINE OF SAID NORTH EAST ¼ OF SAID SECTION, A DISTANCE OF 1204.74 FEET TO A POINT; THENCE WEST OF 90°00'00" TO THE LAST DESCRIBED COURSE, A DISTANCE OF 669.94 FEET TO THE POINT OF BEGINNING HEREIN; THENCE SOUTH 87°27'58" WEST, ALONG THE CENTER LINE OF AN 18 FOOT WIDE PRIVATE STREET, A DISTANCE OF 524.01 FEET, TO ITS INTERSECTION WITH THE EAST LINE OF A 66 FOOT WIDE STREET TO BE DEDICATED; THENCE SOUTH 00°05'22" EAST, ALONG THE EAST LINE OF SAID 66 FOOT WIDE STREET, A DISTANCE OF 104.03 FEET, TO A POINT OF TANGENCY; THENCE IN A SOUTHERLY DIRECTION ALONG AN ARC OF A CIRCLE CONVEX TO THE SOUTHWEST HAVING A RADIUS OF 3501.72 FEET AND BEING TANGENT TO THE LAST DESCRIBED COURSE, A DISTANCE OF 801.75 FEET TO ITS INTERSECTION WITH THE NORTHERLY LINE OF A 66 FOOT STREET TO BE DEDICATED; THENCE NORTH 69°57'26" EAST, ALONG THE NORTHERLY LINE OF SAID 66 FOOT STREET A DISTANCE OF 400.56 FEET TO A POINT; THENCE NORTH 20°02'34" WEST, A DISTANCE OF 66 FEET TO A POINT; THENCE NORTH 69°57'26" EAST, A DISTANCE OF 82.00 FEET TO A POINT; THENCE NORTH, A DISTANCE OF 694.42 FEET TO THE POINT OF BEGINNING.

SAID PARCEL ALSO KNOWN AS BLOCK 11 OF THE PROPOSED UNITED GOVERNMENT SUBDIVISION FOR WAR HOUSING PROJECT NO. ILL. 2-7.

RESERVING THEREFROM, THE RIGHT OF EASEMENT OF A WATER MAIN, THE SOUTHERLY 20.00 FEET OF THE NORTHERLY 29'2" THEREOF, AND THE RIGHT OF EASEMENT FOR SEWER OVER A 20 FOOT EASEMENT IN THE SOUTH EAST CORNER THEREOF

25-34-217-003

161. WHITNEY ANNEX

Eli Whitney School  
2845 S. Komensky Av.  
Chicago, Illinois 60623  
Unit No. 6441

LOTS 25 TO 48, INCLUSIVE OF BLOCK 9 IN MCMILLAN AND WETMORE'S THIRD ADDITION TO CHICAGO, A SUBDIVISION OF THE NORTH HALF OF THE SOUTH EAST QUARTER OF THE SOUTH EAST QUARTER OF SECTION 27, TOWNSHIP 39 NORTH, RANGE 13, EAST OF THE THIRD PRINCIPAL MERIDIAN, IN COOK COUNTY, ILLINOIS.

16-27-423-001

16-27-423-030

16-27-423-031

162. WHITNEY

Eli Whitney School  
2815 S. Komensky Av.  
Chicago, Illinois 60623  
Unit No. 6440

LOTS 25 TO 48, INCLUSIVE OF BLOCK 9 IN MCMILLAN AND WETMORE'S THIRD ADDITION TO CHICAGO, A SUBDIVISION OF THE NORTH HALF OF THE SOUTH EAST QUARTER OF THE SOUTH EAST QUARTER OF SECTION 27, TOWNSHIP 39 NORTH, RANGE 13, EAST OF THE THIRD PRINCIPAL MERIDIAN, IN COOK COUNTY, ILLINOIS.

16-27-423-001

16-27-423-030

16-27-423-031

163. WILDWOOD

Wildwood School  
6950 N. Hiawatha  
Chicago, Illinois  
Unit No. 6470

THAT PART OF THE EASTERLY ½ OF VICTORIA POTHIER'S RESERVATION IN TOWNSHIP 41 NORTH, RANGE 13, EAST OF THE THIRD PRINCIPAL MERIDIAN DESCRIBED AS FOLLOWS:

COMMENCING AT THE SOUTHWESTERLY CORNER OF SAID EASTERLY ½, AND RUNNING THENCE EASTERLY ALONG THE SOUTHERLY LINE OF SAID EASTERLY ½, A DISTANCE OF 816 FEET TO A POINT; THENCE NORTHWESTERLY ON A LINE

WHICH IS PARALLEL TO THE WESTERLY LINE OF SAID EASTERLY  $\frac{1}{2}$ , A DISTANCE OF 195 FEET TO A POINT, SAID POINT BEING THE PLACE OF BEGINNING OF THE FOLLOWING DESCRIBED TRACT OF LAND; THENCE CONTINUING NORTHWESTERLY ON SAID PARALLEL LINE, A DISTANCE OF 270 FEET TO A POINT; THENCE EASTERLY ON A LINE WHICH IS 465 FEET NORTHWESTERLY OF (AT RIGHT ANGLE MEASUREMENT) AND PARALLEL TO THE SOUTHERLY LINE OF SAID EASTERLY  $\frac{1}{2}$ , A DISTANCE OF 661.24 FEET TO A POINT; THENCE SOUTHEASTERLY ON A LINE THAT IS 1477.24 FEET EASTERLY OF (MEASURED AT RIGHT ANGLES) AND PARALLEL WITH THE WESTERLY LINE OF THE SAID EASTERLY  $\frac{1}{2}$ , A DISTANCE OF 270 FEET TO THE POINT OF INTERSECTION OF THE LAST DESCRIBED LINE WITH A LINE WHICH IS PARALLEL TO AND 195 FEET NORTHWESTERLY OF (MEASURED AT RIGHT ANGLES) TO THE SOUTHERLY LINE OF SAID EASTERLY  $\frac{1}{2}$ ; THENCE WESTERLY ALONG SAID LAST DESCRIBED LINE A DISTANCE OF 661.24 FEET TO THE PLACE OF BEGINNING, IN COOK COUNTY, ILLINOIS.

ALSO DESCRIBED IN COLLECTORS GENERAL TAX BOOKS AS: PART SOUTH WEST OF HIAWATHA STREET, THE NORTH WEST 270 FEET OF THE SOUTH EAST 465 FEET OF LOT 2 IN THE SUBDIVISION OF VICTORIA POTHIER'S RESERVATION AFORESAID, AND PART NORTH EAST OF LEOTI STREET, THE NORTH WEST 270 FEET OF THE SOUTH EAST 465 FEET OF LOT 22 IN SUBDIVISION OF VICTORIA POTHIER'S RESERVATION, AFORESAID.

10-32-123-001

10-32-123-002

164. WIRTH

Louis Wirth Experimental School  
4959 S. Blackstone Av.  
Chicago, Illinois 60615  
Unit No. 4260

LOTS 8, 9 AND 10, IN BLOCK 5, IN HYDE PARK, BEING A SUBDIVISION OF THE EAST HALF OF THE SOUTH EAST QUARTER AND THE EAST HALF OF THE NORTH EAST FRACTIONAL QUARTER OF SECTION 11 AND NORTH PART OF THE SOUTH WEST FRACTIONAL QUARTER OF SECTION 12 AND NORTH EAST QUARTER OF THE NORTH EAST QUARTER OF SECTION 14, TOWNSHIP 38 NORTH, RANGE 14, EAST OF THE THIRD PRINCIPAL MERIDIAN, ALL IN COOK COUNTY, ILLINOIS; ALSO,

THE NORTH HALF OF VACATED EAST 50TH STREET AND THAT PART OF THE WEST HALF OF VACATED ORIGINAL S. LAKE PARK AVENUE ACQUIRED BY VIRTUE OF ORDINANCE PASSED JULY 8, 1964 AND RECORDED IN RECORDER'S OFFICE ON SEPTEMBER 29, 1964 AS DOCUMENT 19257969; ALSO,

THAT PART OF LOTS 7 TO 17, INCLUSIVE, LOTS 20, 21, 22, 23, 25, 26 (EXCEPT THAT PART OF LOT 26 TAKEN FOR STREET PURPOSES) AND THE SOUTH EASTERLY 5 FEET OF LOT 24, ALL IN BLOCK 6 IN HYDE PARK SUBDIVISION, AFORESAID; AND THAT PART OF LOTS 1 TO 6, INCLUSIVE, IN THE SUBDIVISION OF LOTS 18 AND 19 IN BLOCK 6 IN SAID HYDE PARK SUBDIVISION; AND LOTS 1 AND 2 IN P. A. GEORGE'S SUBDIVISION OF THE NORTH WESTERLY 45 FEET OF LOT 24 IN BLOCK 6 IN SAID HYDE PARK SUBDIVISION; AND, LOTS 1 TO 12,

INCLUSIVE IN PEALE'S RESUBDIVISION OF BLOCK 7 IN HYDE PARK SUBDIVISION AFORESAID; AND, LOTS 3 THROUGH 24, INCLUSIVE (EXCEPT THAT PART OF LOTS 12 AND 13 TAKEN FOR STREET PURPOSES) IN BLOCK 8 IN SAID HYDE PARK SUBDIVISION; AND, LOTS 1, 2, AND 3 IN THE SUBDIVISION OF LOTS 1 AND 2 IN BLOCK 8 IN HYDE PARK SUBDIVISION AFORESAID; TOGETHER WITH PART OF THE STREETS ADJOINING SAID LOTS AND BLOCKS, ALL TAKEN AS A TRACT AND DESCRIBED AS FOLLOWS:

BEGINNING AT THE INTERSECTION OF THE EAST LINE OF SOUTH BLACKSTONE AVENUE AND THE NORTH LINE OF EAST HYDE PARK BOULEVARD AS WIDENED; THENCE NORTH ALONG THE EAST LINE OF SOUTH BLACKSTONE AVENUE TO THE CENTER LINE OF EAST 50TH STREET NOW VACATED; THENCE EAST ALONG THE CENTER LINE OF EAST 50TH STREET NOW VACATED TO ITS INTERSECTION WITH THE CENTER LINE OF ORIGINAL SOUTH LAKE PARK AVENUE; THENCE NORTH WESTERLY ALONG THE CENTER LINE OF SAID SOUTH LAKE PARK AVENUE TO ITS INTERSECTION WITH THE SOUTH EASTERLY LINE OF THE NORTH WESTERLY 24.58 FEET OF LOT 7 IN BLOCK 6 IN SAID HYDE PARK SUBDIVISION, EXTENDED SOUTHWESTERLY; THENCE NORTH EASTERLY ALONG THE SAID SOUTH EASTERLY LINE OF THE NORTH WESTERLY 24.58 FEET OF SAID LOT 7 AND SAID LINE EXTENDED, A DISTANCE OF 144.69 FEET TO ITS INTERSECTION WITH NEW WESTERLY LINE OF SOUTH LAKE PARK AVENUE AS OPENED BY RESOLUTION OF THE CITY COUNCIL PASSED AUGUST 25, 1966 AND RECORDED OCTOBER 25, 1966 AS DOCUMENT 19976969; THENCE SOUTH EASTERLY ALONG THE SAID WESTERLY LINE OF SOUTH LAKE PARK AVENUE AS NOW LOCATED, A DISTANCE OF 969.18 FEET TO THE NORTH LINE OF EAST HYDE PARK BOULEVARD, AS WIDENED; THENCE WEST ALONG THE NORTH LINE OF EAST HYDE PARK BOULEVARD AS WIDENED, A DISTANCE OF 632.21 FEET TO THE PLACE OF BEGINNING;

ALL IN COOK COUNTY, ILLINOIS.

20-11-211-012	20-11-214-009	20-11-214-017	20-11-216-050
20-11-214-001	20-11-214-010	20-11-215-001	20-11-216-051
20-11-214-002	20-11-214-011	20-11-215-002	20-11-216-052
20-11-214-003	20-11-214-012	20-11-215-003	20-11-216-059
20-11-214-004	20-11-214-013	20-11-215-004	20-11-216-061
20-11-214-005	20-11-214-014	20-11-215-005	20-11-216-062
20-11-214-006	20-11-214-015	20-11-215-006	20-11-216-066
20-11-214-007	20-11-214-016	20-11-215-007	
20-11-214-008			



165. YATES

Richard Yates Elementary School  
1839 N. Richmond St.  
Chicago, Illinois 60647  
Unit No. 6510

LOTS 1 TO 10, BOTH INCLUSIVE, THE NORTH 25 FEET OF LOT 11, AND ALL OF LOTS 12 TO 22, BOTH INCLUSIVE, IN BLOCK 6 IN HANSBROUGH AND HESS SUBDIVISION OF THE EAST HALF OF THE SOUTH WEST QUARTER OF SECTION 36, TOWNSHIP 40 NORTH, RANGE 13, EAST OF THE THIRD PRINCIPAL MERIDIAN, IN COOK COUNTY, ILLINOIS AND VACATED ALLEY; ALSO,

LOT 19 AND THE SOUTH HALF OF LOT 20 IN BLOCK 7 IN HANSBROUGH AND HESS SUBDIVISION OF THE SOUTH WEST QUARTER OF SECTION 36, TOWNSHIP 40 NORTH, RANGE 13, EAST OF THE THIRD PRINCIPAL MERIDIAN, IN COOK COUNTY, ILLINOIS

13-36-313-001	13-36-313-023	13-36-314-006	13-36-314-008
13-36-313-002	13-36-313-024	13-36-314-007	
13-36-313-003			